



**LEGEND**


 Future Annexation

**Future Land Use**


*Areas with no future land use designation to remained unchanged.*


 Commercial


 Industrial


 Residential

**Zoning**

 Ag-Preservation

 Ag-Floating

 Ag-General

 Residential Single-Family

 Residential Multi-Family

 Neighborhood Commercial

 Commercial Light Industrial

 Industrial

 Community Area Development

 Parks



**Scott County Zoning Map with Future Land Use Map Overlay**

