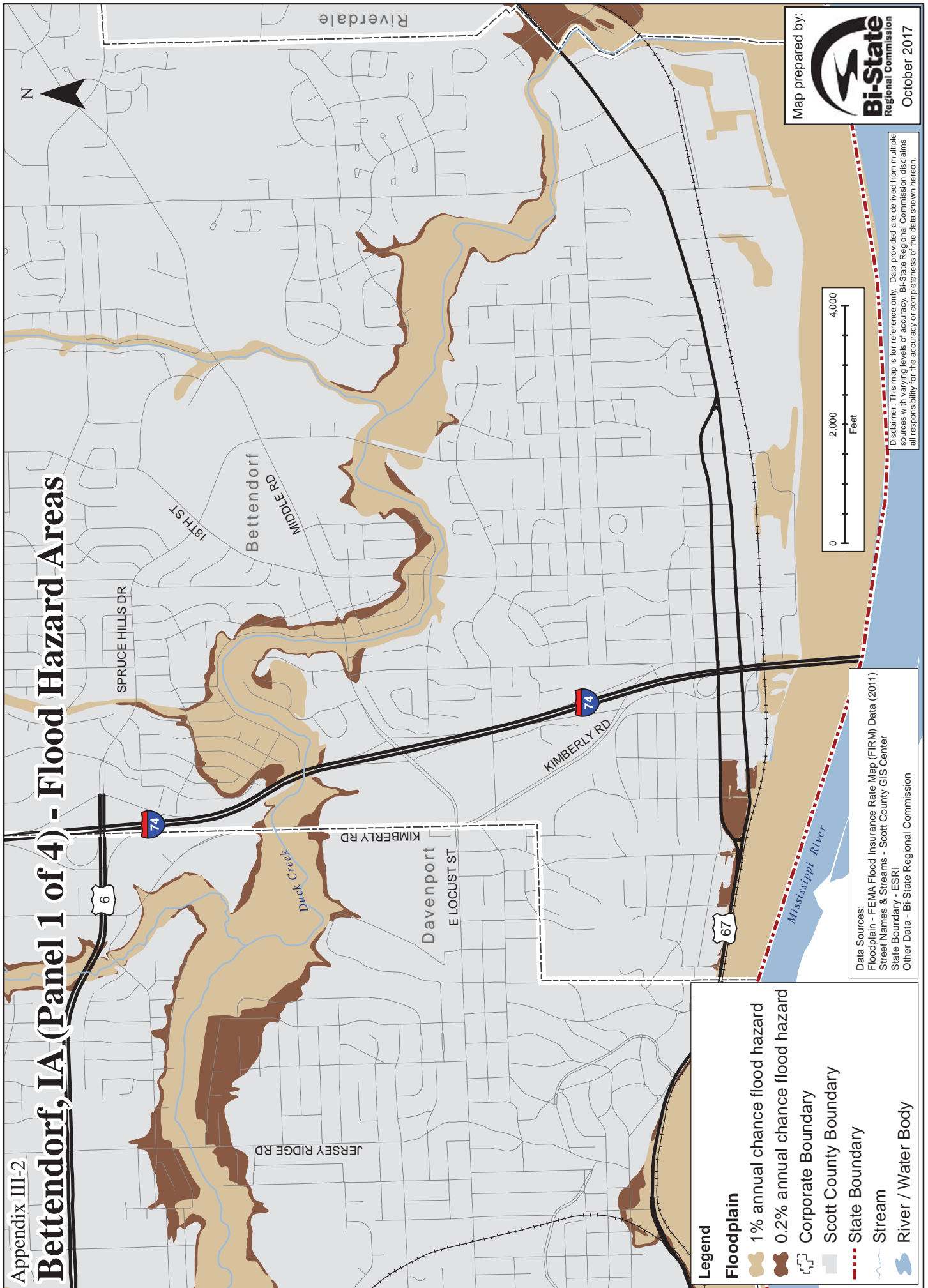


**APPENDIX III-2 SPECIAL FLOOD HAZARD AREA MAPS**



# Bettendorf, IA (Panel 1 of 4) - Flood Hazard Areas

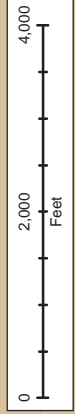


**Legend**

**Floodplain**

- 1% annual chance flood hazard
- 0.2% annual chance flood hazard
- Corporate Boundary
- Scott County Boundary
- State Boundary
- Stream
- River / Water Body

Data Sources:  
 Floodplain - FEMA Flood Insurance Rate Map (FIRM) Data (2011)  
 Street Names & Streams - Scott County GIS Center  
 State Boundary - ESR!  
 Other Data - Bi-State Regional Commission

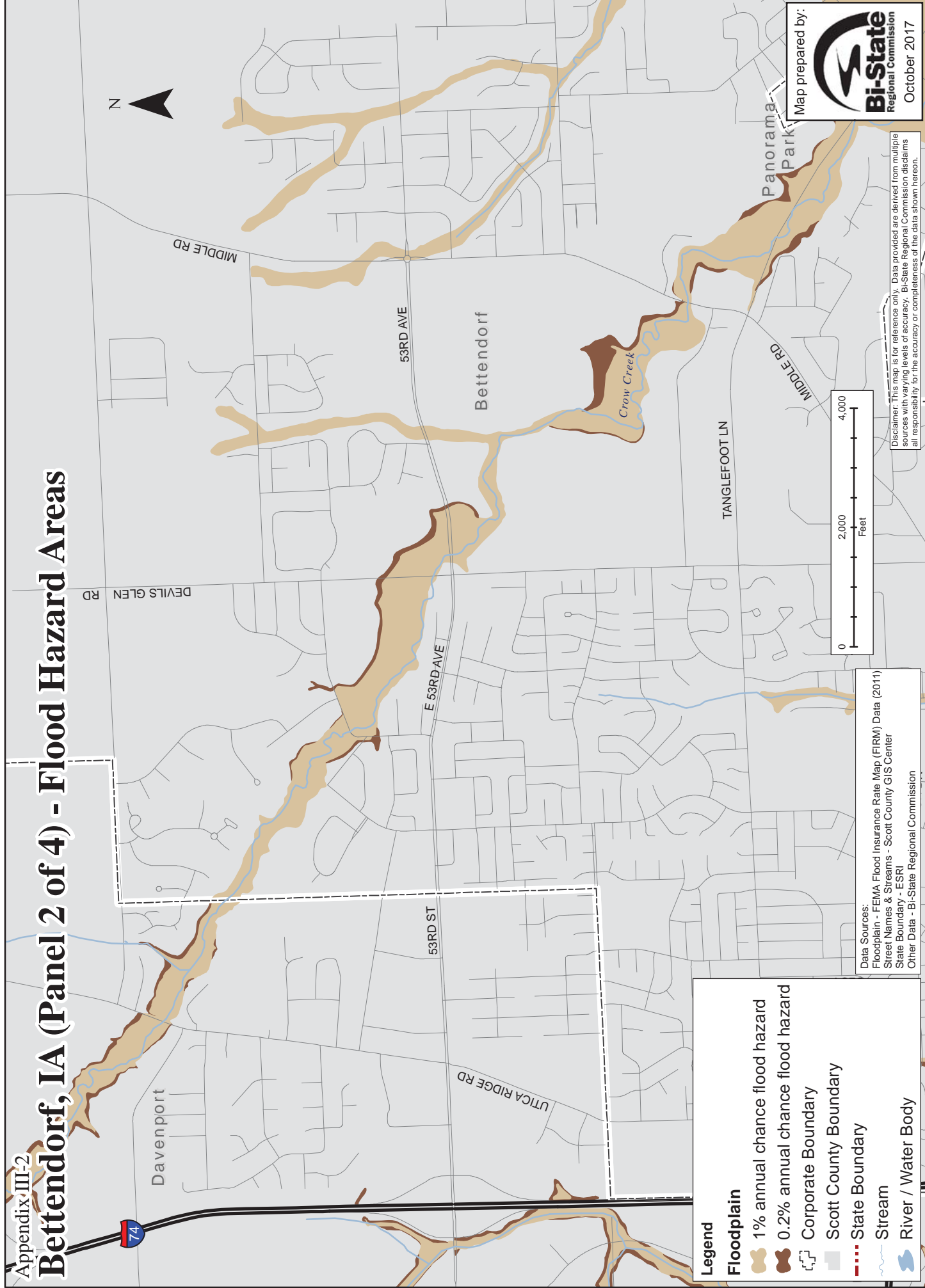


Disclaimer: This map is for reference only. Data provided are derived from multiple sources at varying levels of accuracy. Bi-State Regional Commission disclaims all responsibility for the accuracy or completeness of the data shown herein.

Map prepared by:

October 2017

# Bettendorf, IA (Panel 2 of 4) - Flood Hazard Areas



**Legend**

**Floodplain**

- 1% annual chance flood hazard
- 0.2% annual chance flood hazard
- Corporate Boundary
- Scott County Boundary
- State Boundary
- Stream
- River / Water Body

Data Sources:  
 Floodplain - FEMA Flood Insurance Rate Map (FIRM) Data (2011)  
 Street Names & Streams - Scott County GIS Center  
 State Boundary - ESRI  
 Other Data - Bi-State Regional Commission

Disclaimer: This map is for reference only. Data provided are derived from multiple sources with varying levels of accuracy. Bi-State Regional Commission disclaims all responsibility for the accuracy or completeness of the data shown hereon.

Map prepared by:

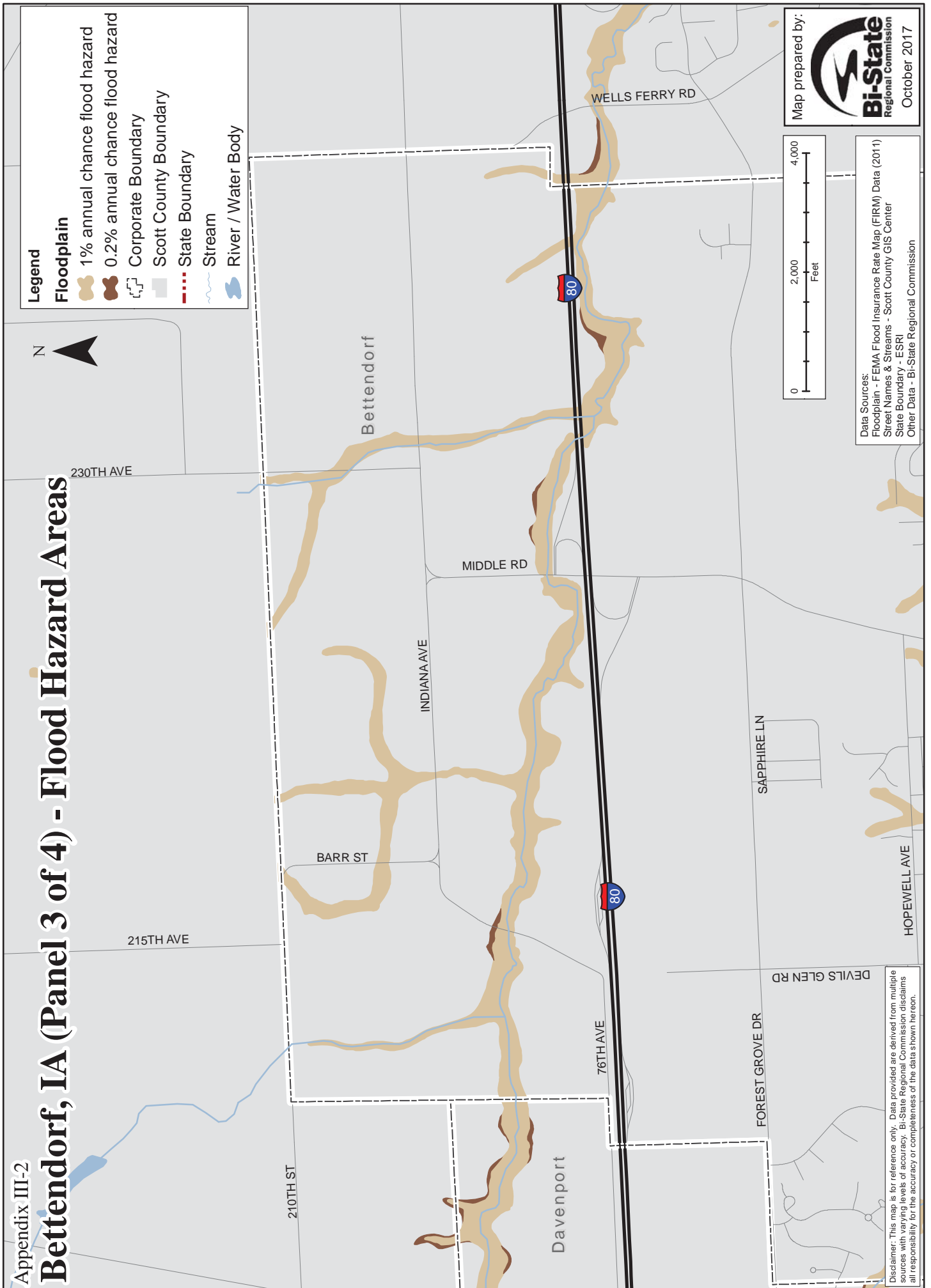
October 2017

# Bettendorf, IA (Panel 3 of 4) - Flood Hazard Areas

**Legend**

**Floodplain**

- 1% annual chance flood hazard
- 0.2% annual chance flood hazard
- Corporate Boundary
- Scott County Boundary
- State Boundary
- Stream
- River / Water Body



Map prepared by:









October 2017

Data Sources:  
 Floodplain - FEMA Flood Insurance Rate Map (FIRM) Data (2011)  
 Street Names & Streams - Scott County GIS Center  
 State Boundary - ESRI  
 Other Data - Bi-State Regional Commission

Disclaimer: This map is for reference only. Data provided are derived from multiple sources with varying levels of accuracy. Bi-State Regional Commission disclaims all responsibility for the accuracy or completeness of the data shown hereon.

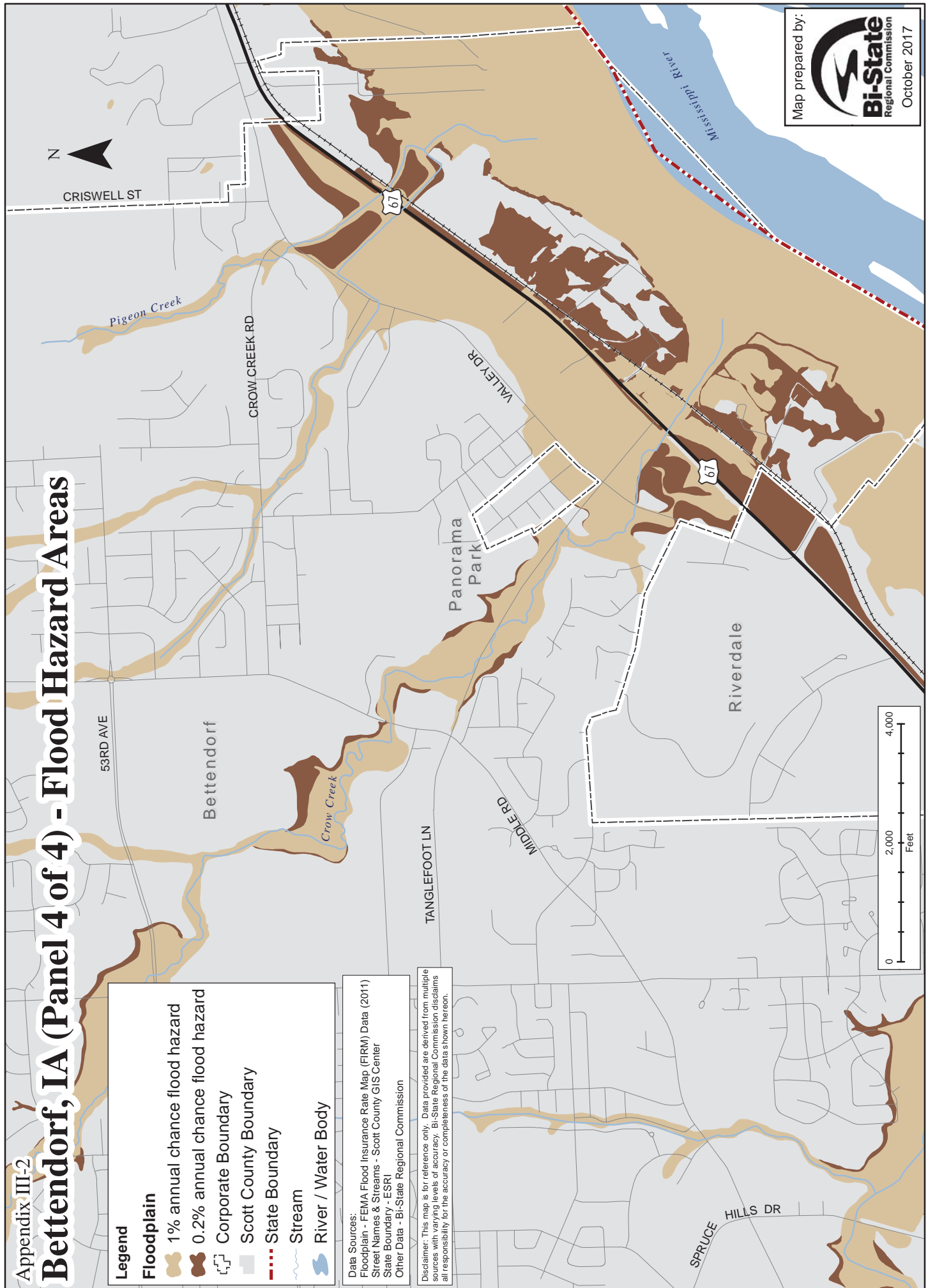
# Bettendorf, IA (Panel 4 of 4) - Flood Hazard Areas

**Legend**

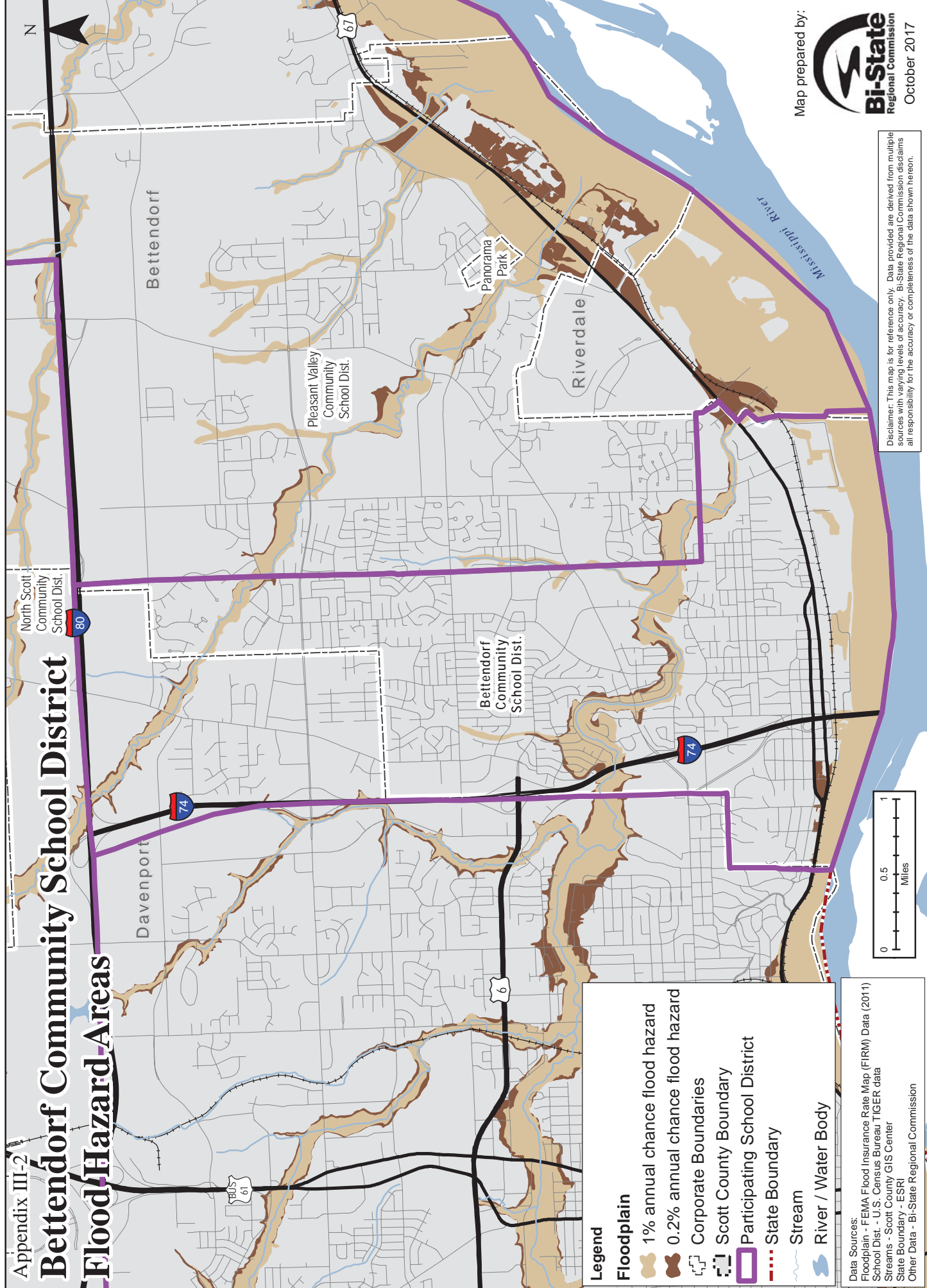
-  Floodplain
-  1% annual chance flood hazard
-  0.2% annual chance flood hazard
-  Corporate Boundary
-  Scott County Boundary
-  State Boundary
-  Stream
-  River / Water Body

**Data Sources:**  
 Floodplain - FEMA Flood Insurance Rate Map (FIRM) Data (2011)  
 Street Names & Streams - Scott County GIS Center  
 State Boundary - ESRI  
 Other Data - Bi-State Regional Commission

**Disclaimer:** This map is for reference only. Data provided are derived from multiple sources with varying levels of accuracy. Bi-State Regional Commission disclaims all responsibility for the accuracy or completeness of the data shown hereon.



# Bettendorf Community School District Flood Hazard Areas



**Legend**

- Floodplain**
- 1% annual chance flood hazard
- 0.2% annual chance flood hazard
- Corporate Boundaries
- Scott County Boundary
- Participating School District
- State Boundary
- Stream
- River / Water Body

Data Sources:  
 Floodplain - FEMA Flood Insurance Rate Map (FIRM) Data (2011)  
 School Dist. - U.S. Census Bureau TIGER data  
 Streams - Scott County GIS Center  
 State Boundary - ESRI  
 Other Data - Bi-State Regional Commission

Disclaimer: This map is for reference only. Data provided are derived from multiple sources with varying levels of accuracy. Bi-State Regional Commission disclaims all responsibility for the accuracy or completeness of the data shown hereon.

# Blue Grass - Flood Hazard Areas



Map prepared by:  
**Bi-State**  
 Regional Commission  
 October 2017

- Legend**
- Floodplain**
  - 1% annual chance flood hazard (None)
  - 0.2% annual chance flood hazard (None)
  - Corporate Boundary
  - Scott County Boundary
  - River / Water Body
  - Stream

**Data Sources:**  
 Floodplain - FEMA Flood Insurance Rate Map (FIRM) Data (2011)  
 Street Names, & Streams - Scott County GIS Center  
 Other Data - Bi-State Regional Commission








Disclaimer: This map is for reference only. Data provided are derived from multiple sources with varying levels of accuracy. Bi-State Regional Commission disclaims all responsibility for the accuracy or completeness of the data shown hereon.



# Buffalo, IA (Panel 1 of 2) - Flood Hazard Areas

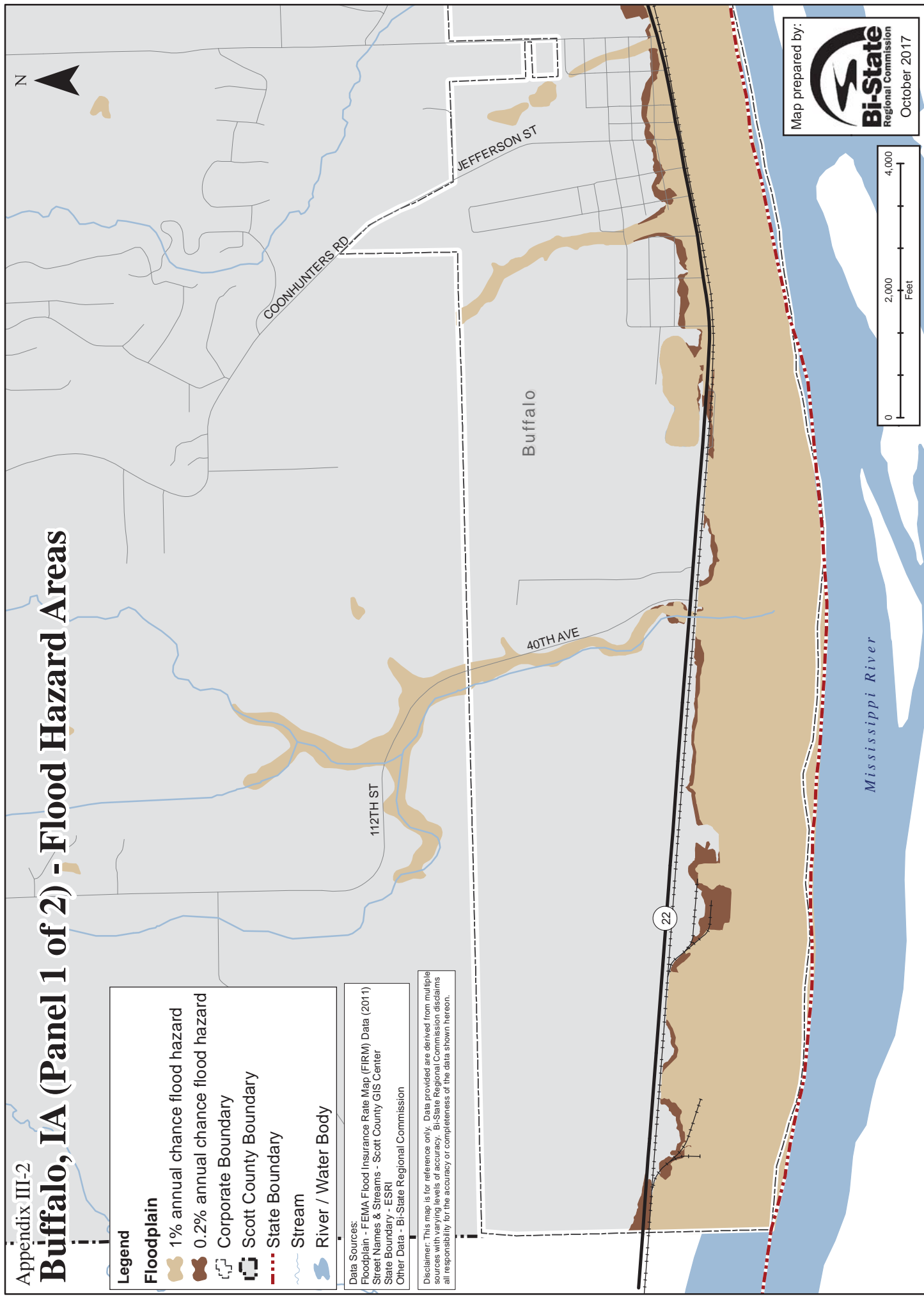
**Legend**

**Floodplain**

-  1% annual chance flood hazard
-  0.2% annual chance flood hazard
-  Corporate Boundary
-  Scott County Boundary
-  State Boundary
-  Stream
-  River / Water Body

**Data Sources:**  
 Floodplain - FEMA Flood Insurance Rate Map (FIRM) Data (2011)  
 Street Names & Streams - Scott County GIS Center  
 State Boundary - ESRI  
 Other Data - Bi-State Regional Commission

**Disclaimer:** This map is for reference only. Data provided are derived from multiple sources with varying levels of accuracy. Bi-State Regional Commission disclaims all responsibility for the accuracy or completeness of the data shown hereon.










Map prepared by:  
  
 October 2017

# Buffalo, IA (Panel 2 of 2) - Flood Hazard Areas


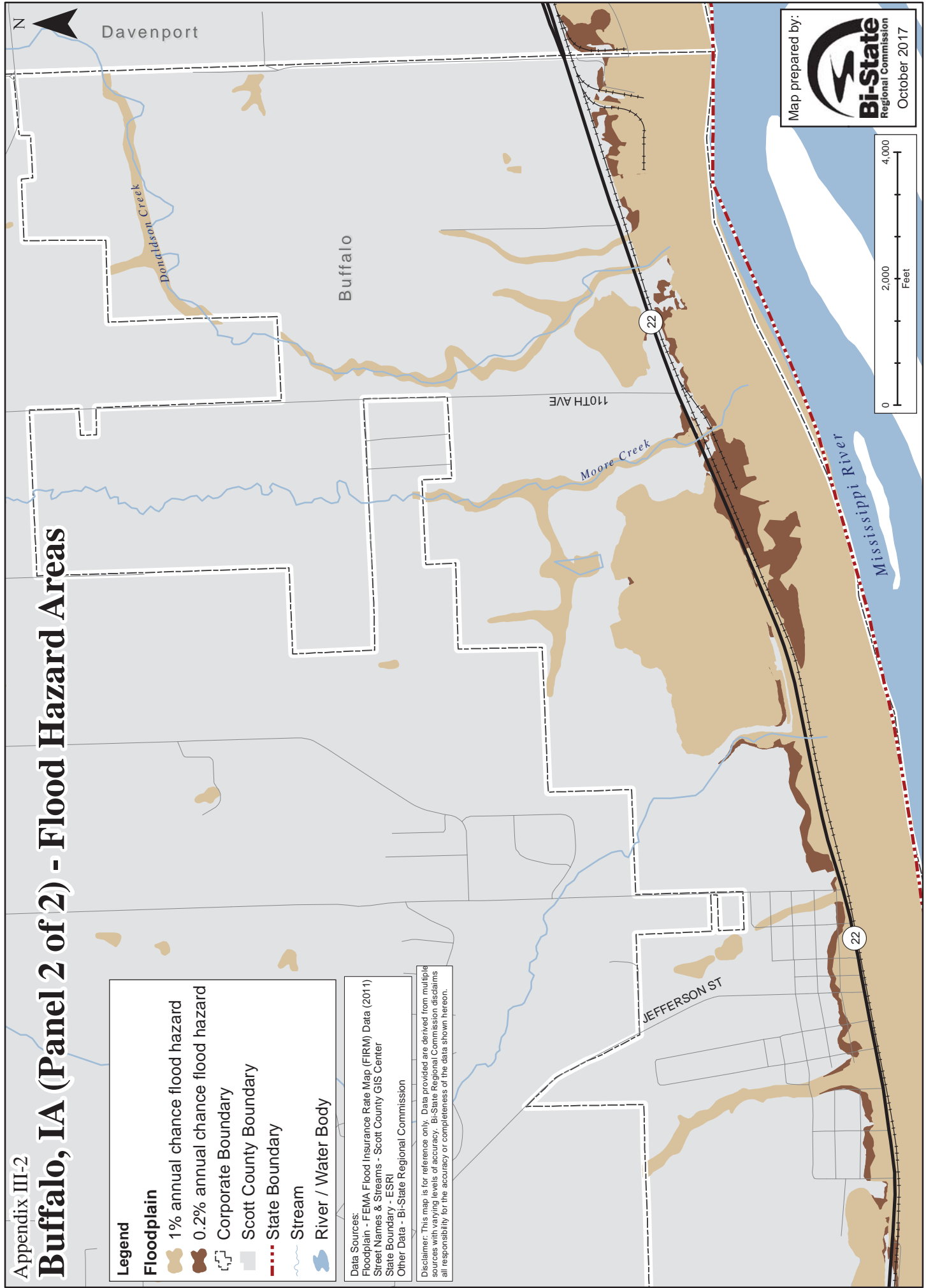
**Legend**

**Floodplain**


-  1% annual chance flood hazard
-  0.2% annual chance flood hazard
-  Corporate Boundary
-  Scott County Boundary
-  State Boundary
-  Stream
-  River / Water Body

Data Sources:  
 Floodplain - FEMA Flood Insurance Rate Map (FIRM) Data (2011)  
 Street Names & Streams - Scott County GIS Center  
 State Boundary - ESRI  
 Other Data - Bi-State Regional Commission

Disclaimer: This map is for reference only. Data provided are derived from multiple sources with varying levels of accuracy. Bi-State Regional Commission disclaims all responsibility for the accuracy or completeness of the data shown hereon.



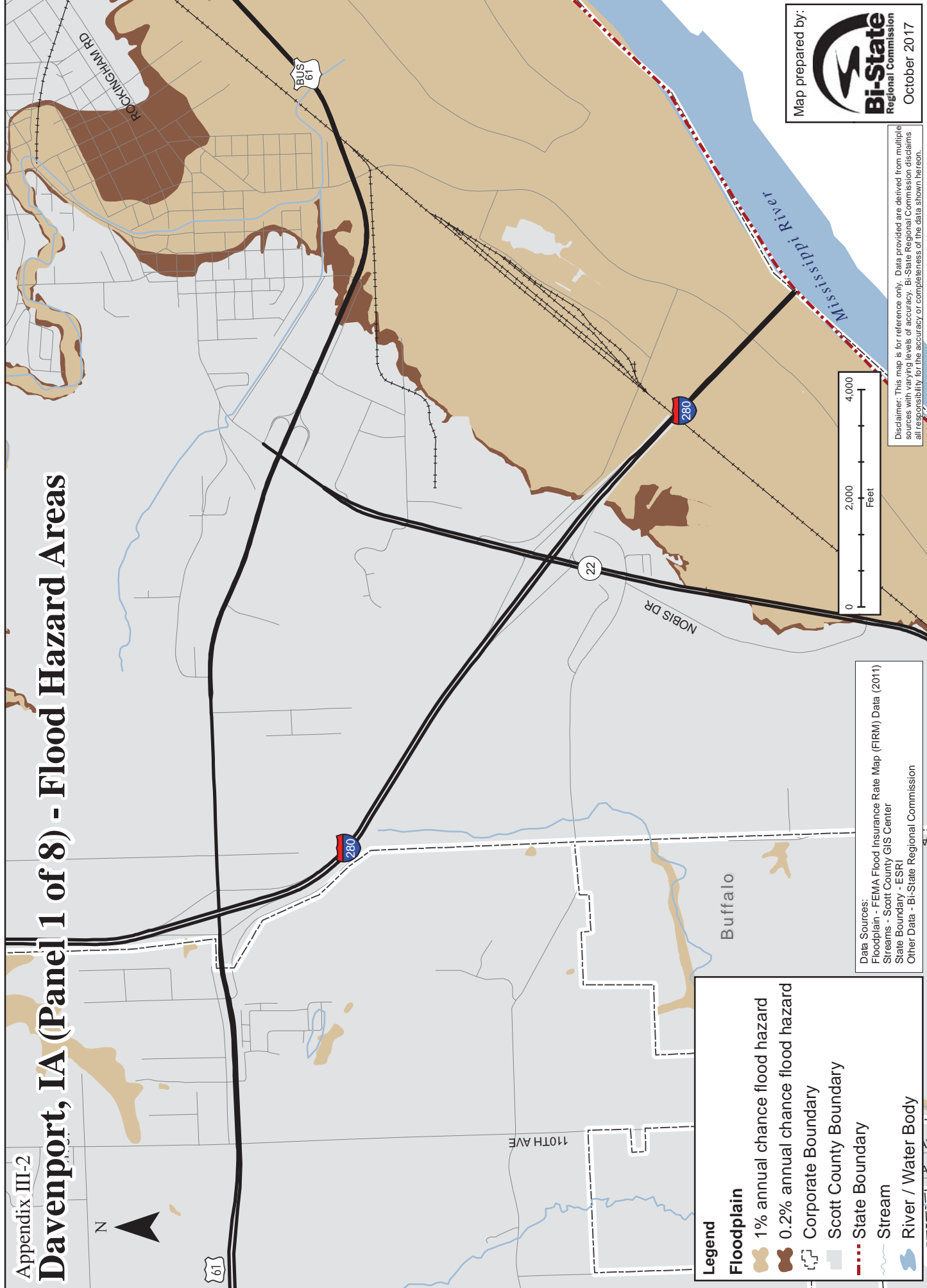
Map prepared by:



October 2017



# Davenport, IA (Panel 1 of 8) - Flood Hazard Areas



**Legend**

**Floodplain**

- 1% annual chance flood hazard
- 0.2% annual chance flood hazard
- Corporate Boundary
- Scott County Boundary
- State Boundary
- Stream
- River / Water Body

Data Sources:  
 Floodplain - FEMA Flood Insurance Rate Map (FIRM) Data (2011)  
 Streams - Scott County GIS Center  
 State Boundary - ESRI  
 Other Data - Bi-State Regional Commission



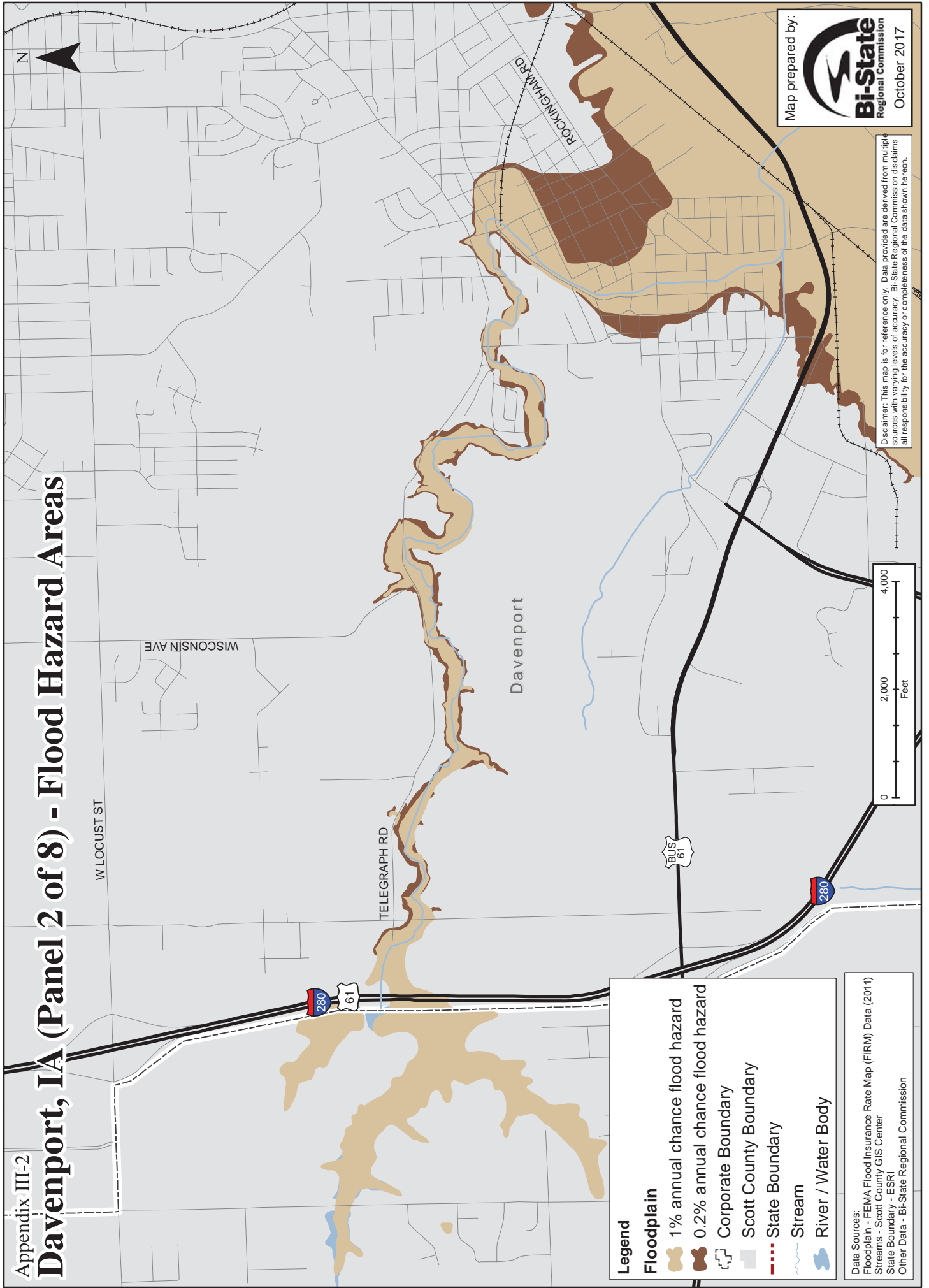
Disclaimer: This map is for reference only. Data provided are derived from multiple sources with varying levels of accuracy. Bi-State Regional Commission disclaims all responsibility for the accuracy or completeness of the data shown herein.

Map prepared by:

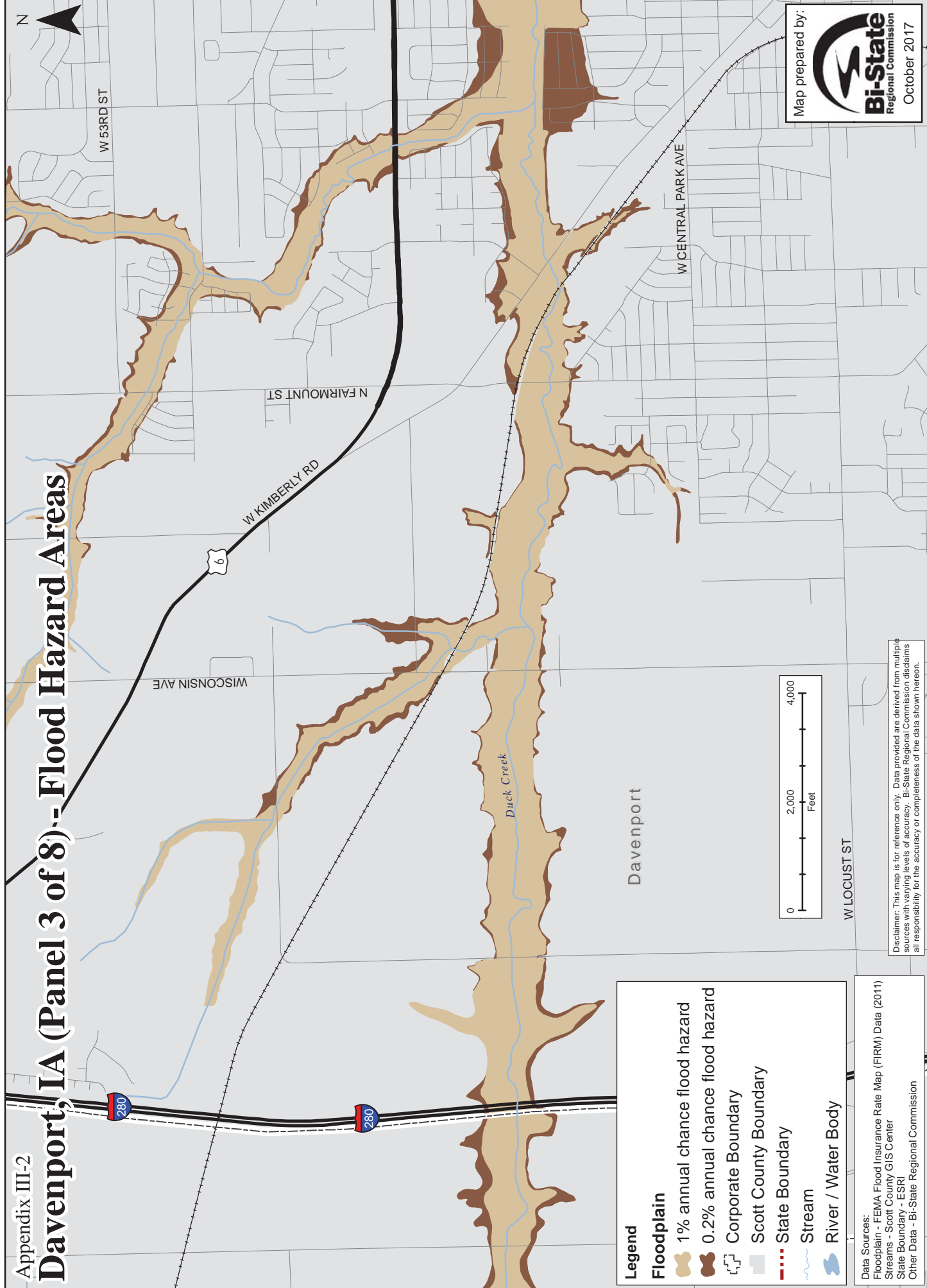


October 2017

# Davenport, IA (Panel 2 of 8) - Flood Hazard Areas










# Davenport, IA (Panel 3 of 8) - Flood Hazard Areas

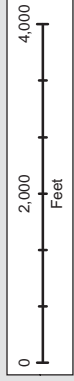


Map prepared by:  
  
 October 2017

**Legend**

**Floodplain**

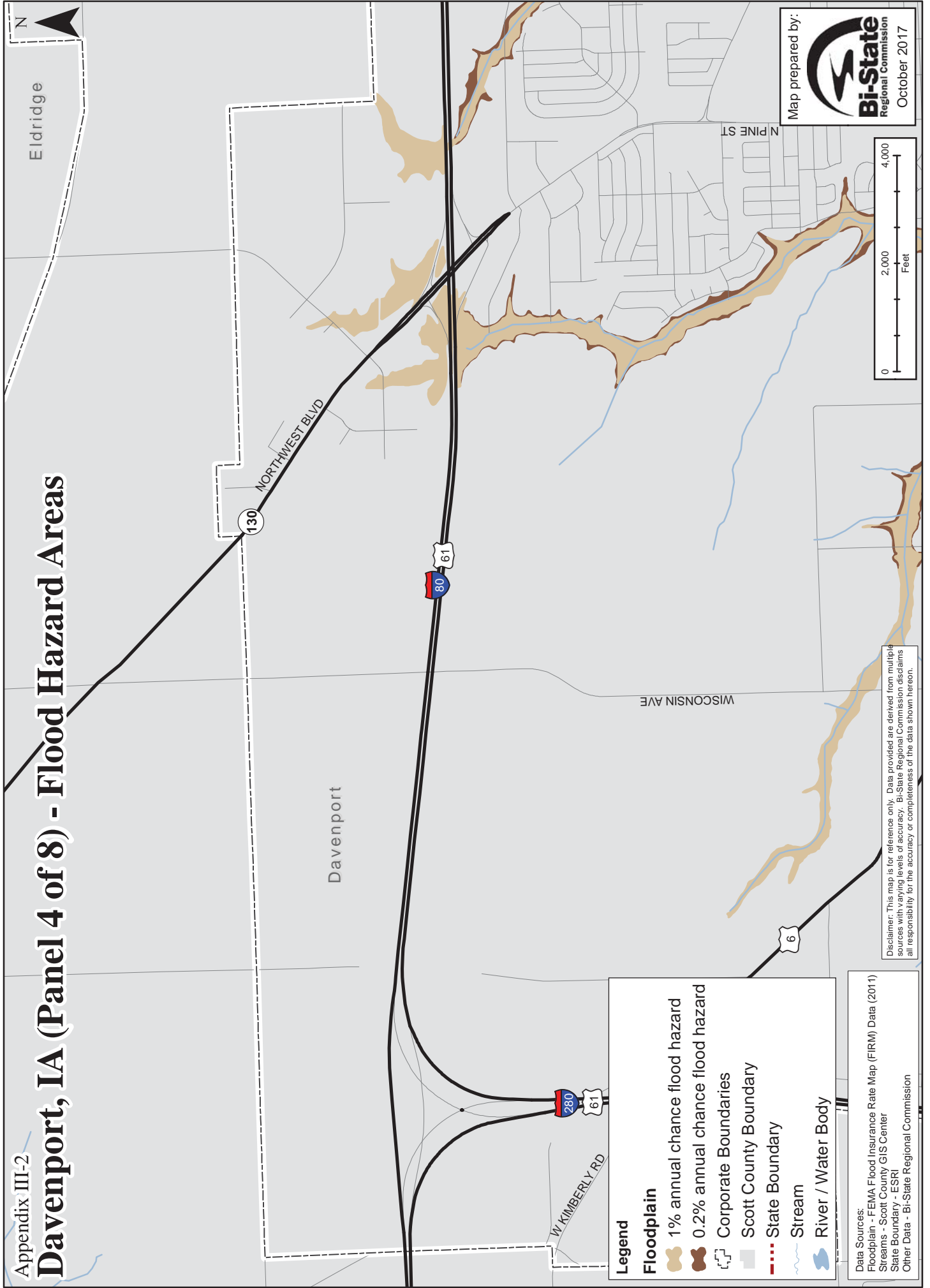
-  1% annual chance flood hazard
-  0.2% annual chance flood hazard
-  Corporate Boundary
-  Scott County Boundary
-  State Boundary
-  Stream
-  River / Water Body



Disclaimer: This map is for reference only. Data provided are derived from multiple sources with varying levels of accuracy. Bi-State Regional Commission disclaims all responsibility for the accuracy or completeness of the data shown hereon.

Data Sources:  
 Floodplain - FEMA Flood Insurance Rate Map (FIRM) Data (2011)  
 Streams - Scott County GIS Center  
 State Boundary - ESRI  
 Other Data - Bi-State Regional Commission

# Davenport, IA (Panel 4 of 8) - Flood Hazard Areas



**Legend**

**Floodplain**

- 1% annual chance flood hazard
- 0.2% annual chance flood hazard
- Corporate Boundaries
- Scott County Boundary
- State Boundary
- Stream
- River / Water Body

**Data Sources:**  
 Floodplain - FEMA Flood Insurance Rate Map (FIRM) Data (2011)  
 Streams - Scott County GIS Center  
 State Boundary - ESRI  
 Other Data - Bi-State Regional Commission

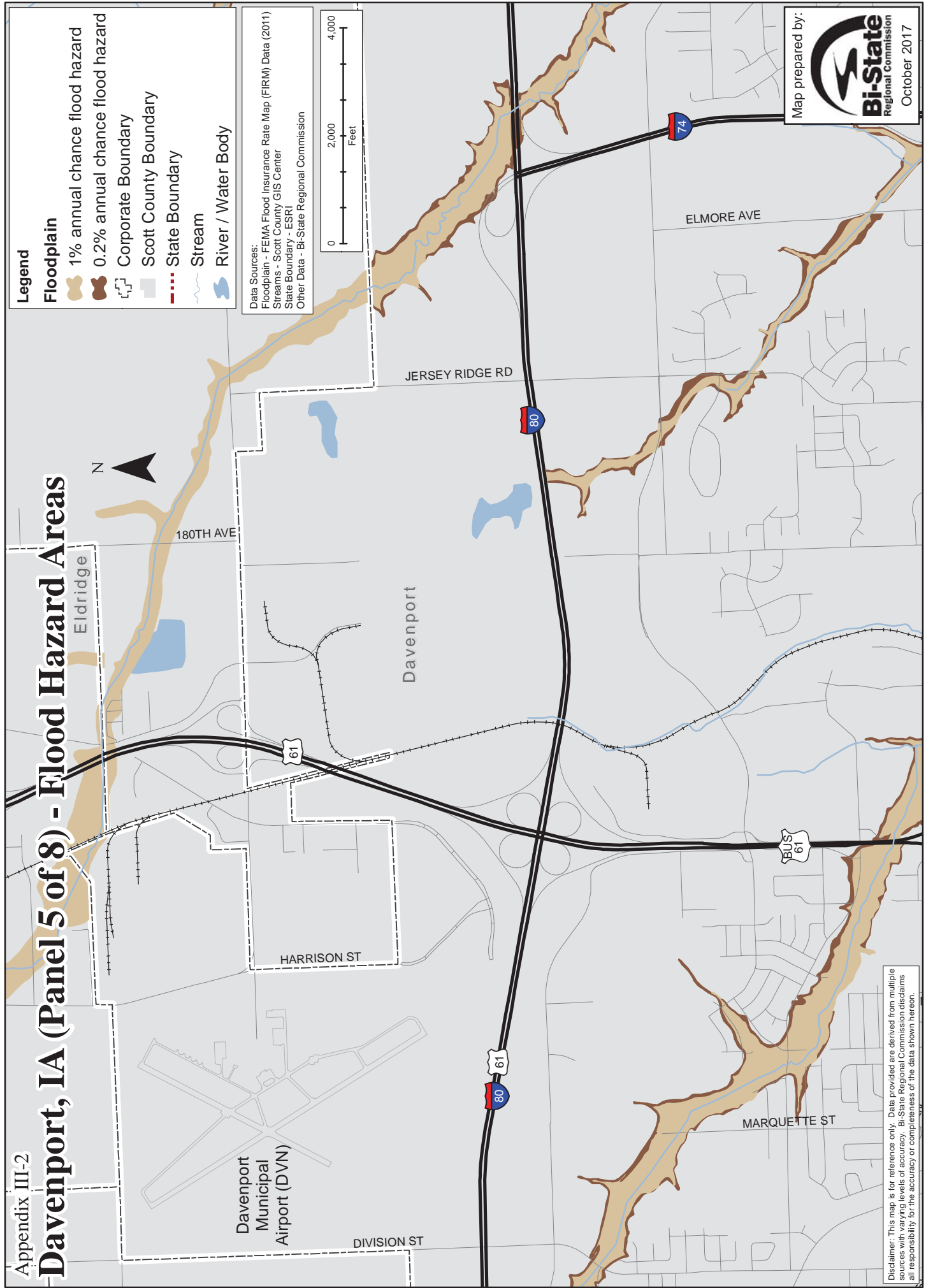
Disclaimer: This map is for reference only. Data provided are derived from multiple sources with varying levels of accuracy. Bi-State Regional Commission disclaims all responsibility for the accuracy or completeness of the data shown herein.



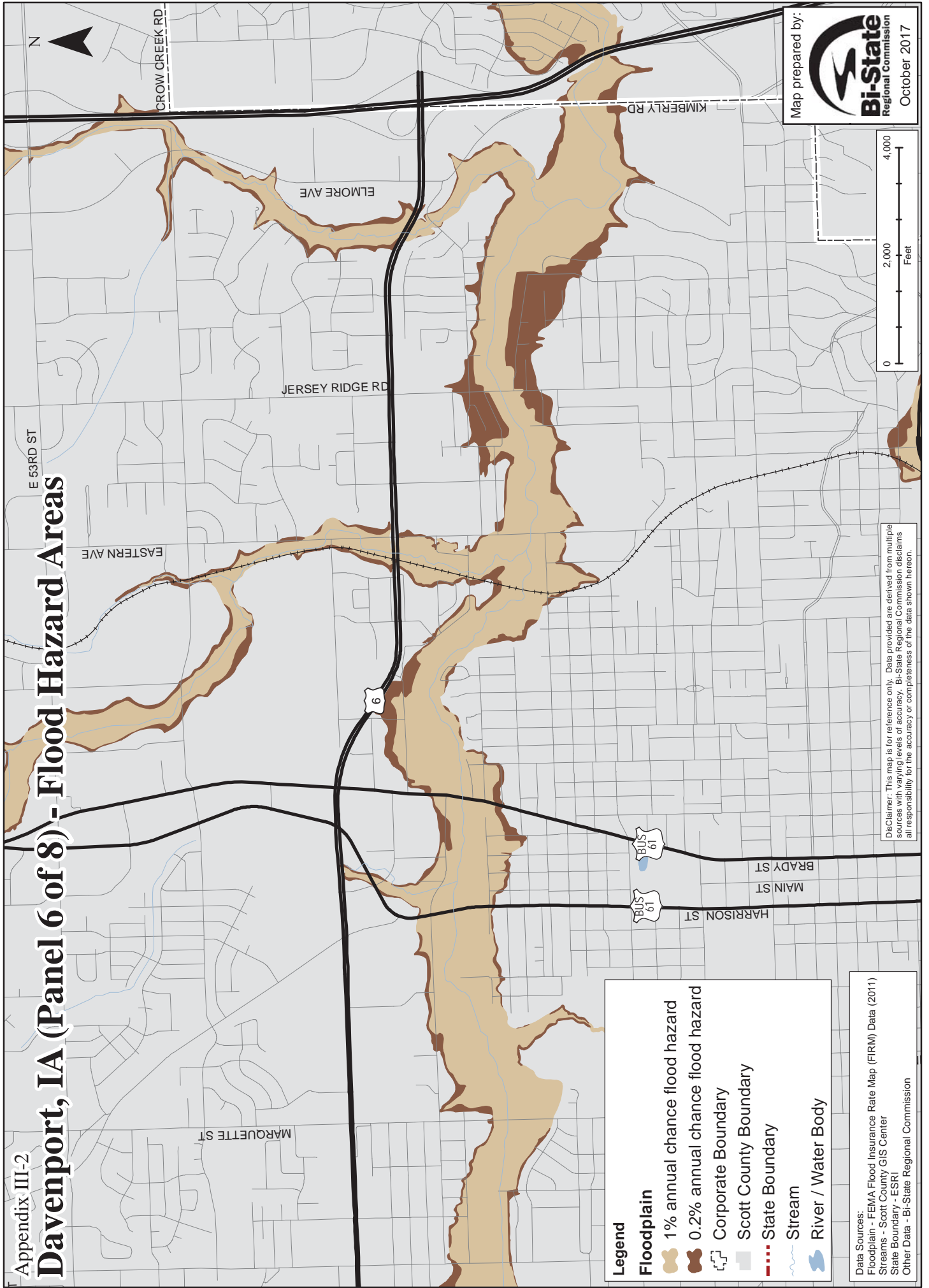
Map prepared by:  
**Bi-State**  
 Regional Commission  
 October 2017



# Davenport, IA (Panel 5 of 8) - Flood Hazard Areas



# Davenport, IA (Panel 6 of 8) - Flood Hazard Areas



**Legend**

**Floodplain**

- 1% annual chance flood hazard
- 0.2% annual chance flood hazard
- Corporate Boundary
- Scott County Boundary
- State Boundary
- Stream
- River / Water Body

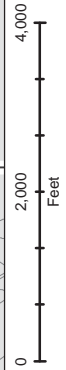
Data Sources:  
 Floodplain - FEMA Flood Insurance Rate Map (FIRM) Data (2011)  
 Streams - Scott County GIS Center  
 State Boundary - ESRI  
 Other Data - Bi-State Regional Commission

Disclaimer: This map is for reference only. Data provided are derived from multiple sources with varying levels of accuracy. Bi-State Regional Commission disclaims all responsibility for the accuracy or completeness of the data shown herein.

Map prepared by:

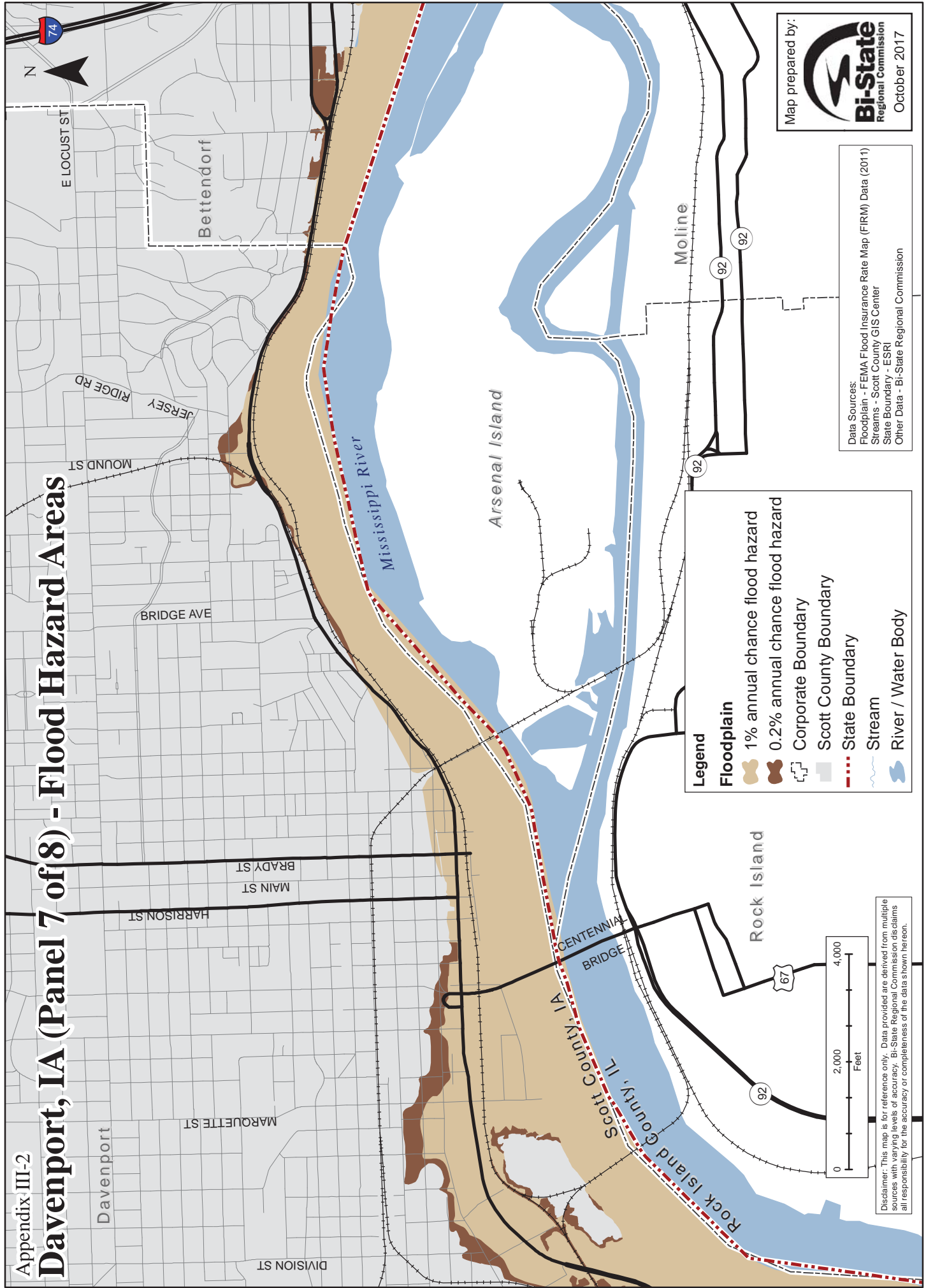


October 2017





# Davenport, IA (Panel 7 of 8) - Flood Hazard Areas



Map prepared by:

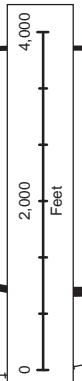


October 2017

**Legend**

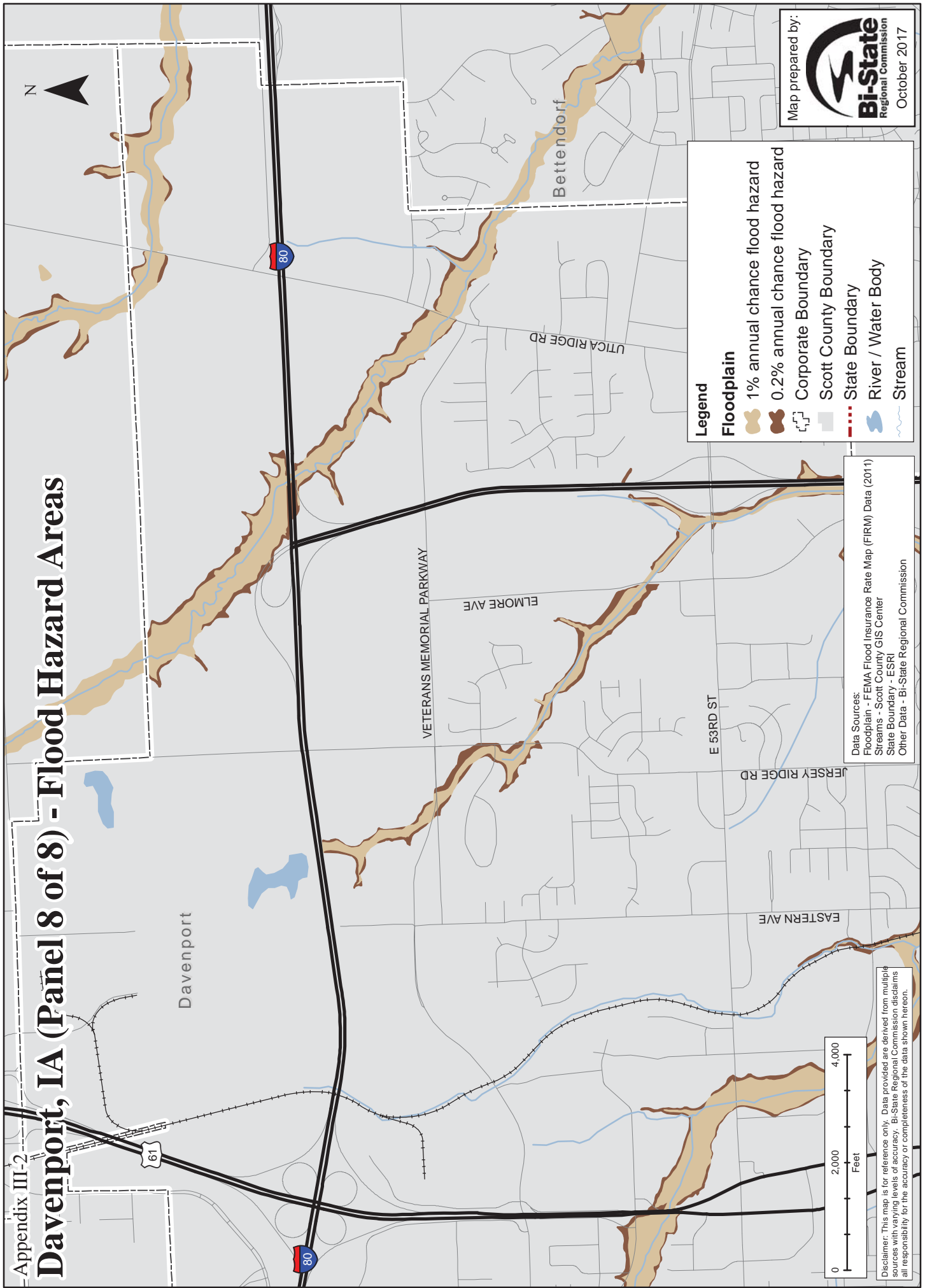
- Floodplain
- 1% annual chance flood hazard
- 0.2% annual chance flood hazard
- Corporate Boundary
- Scott County Boundary
- State Boundary
- Stream
- River / Water Body

Data Sources:  
 Floodplain - FEMA Flood Insurance Rate Map (FIRM) Data (2011)  
 Streams - Scott County GIS Center  
 State Boundary - ESRI  
 Other Data - Bi-State Regional Commission



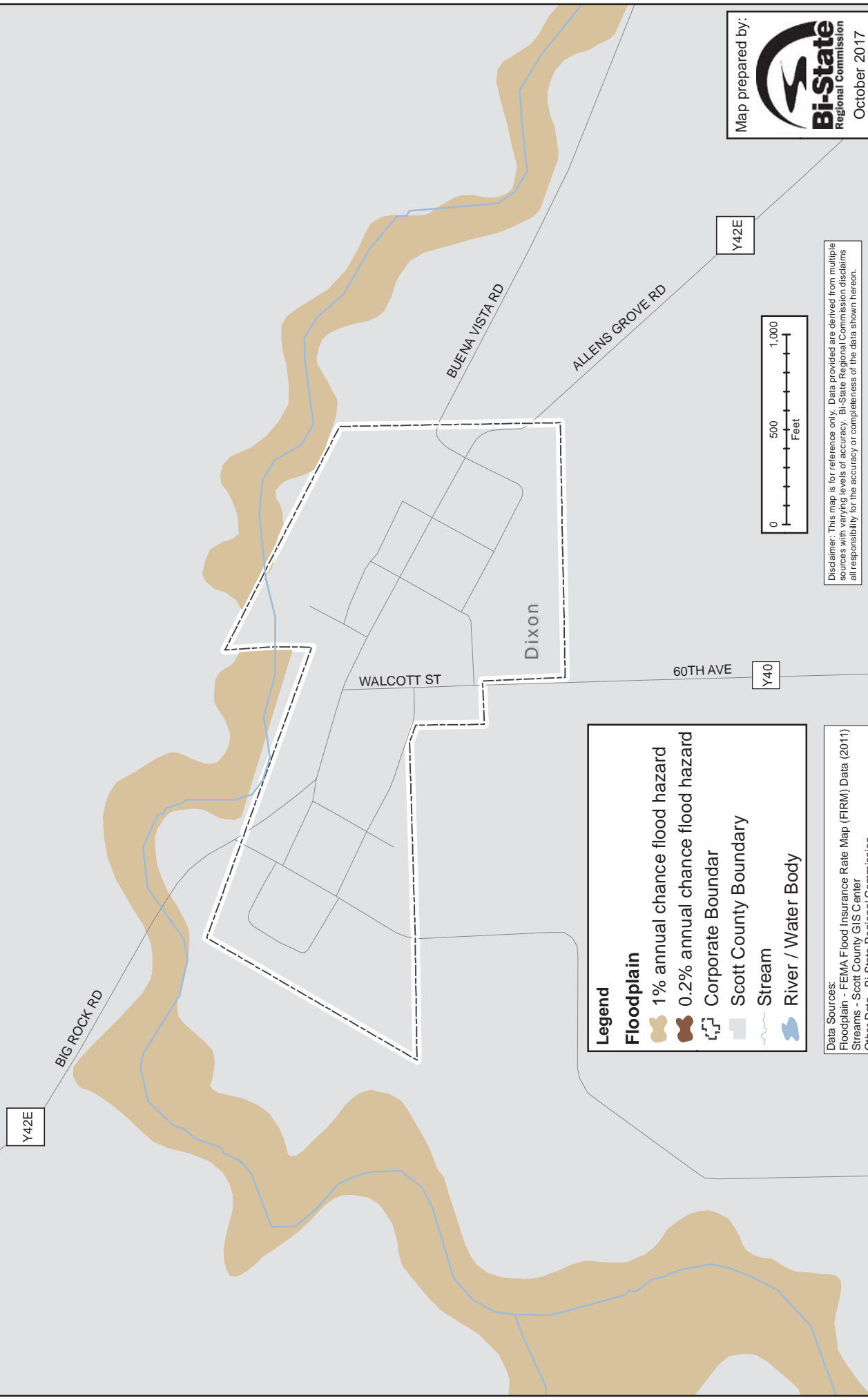
Disclaimer: This map is for reference only. Data provided are derived from multiple sources with varying levels of accuracy. Bi-State Regional Commission disclaims all responsibility for the accuracy or completeness of the data shown hereon.

# Davenport, IA (Panel 8 of 8) - Flood Hazard Areas



Disclaimer: This map is for reference only. Data provided are derived from multiple sources with varying levels of accuracy. Bi-State Regional Commission disclaims all responsibility for the accuracy or completeness of the data shown hereon.

# Dixon, IA - Flood Hazard Areas



Y42E

BIG ROCK RD

WALCOTT ST

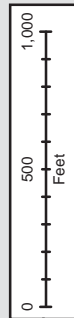
Dixon

BUENA VISTA RD

ALLENS GROVE RD

60TH AVE

Y42E



**Legend**

**Floodplain**

- 1% annual chance flood hazard
- 0.2% annual chance flood hazard
- Corporate Boundary
- Scott County Boundary
- Stream
- River / Water Body

Data Sources:  
 Floodplain - FEMA Flood Insurance Rate Map (FIRM) Data (2011)  
 Streams - Scott County GIS Center  
 Other Data - Bi-State Regional Commission

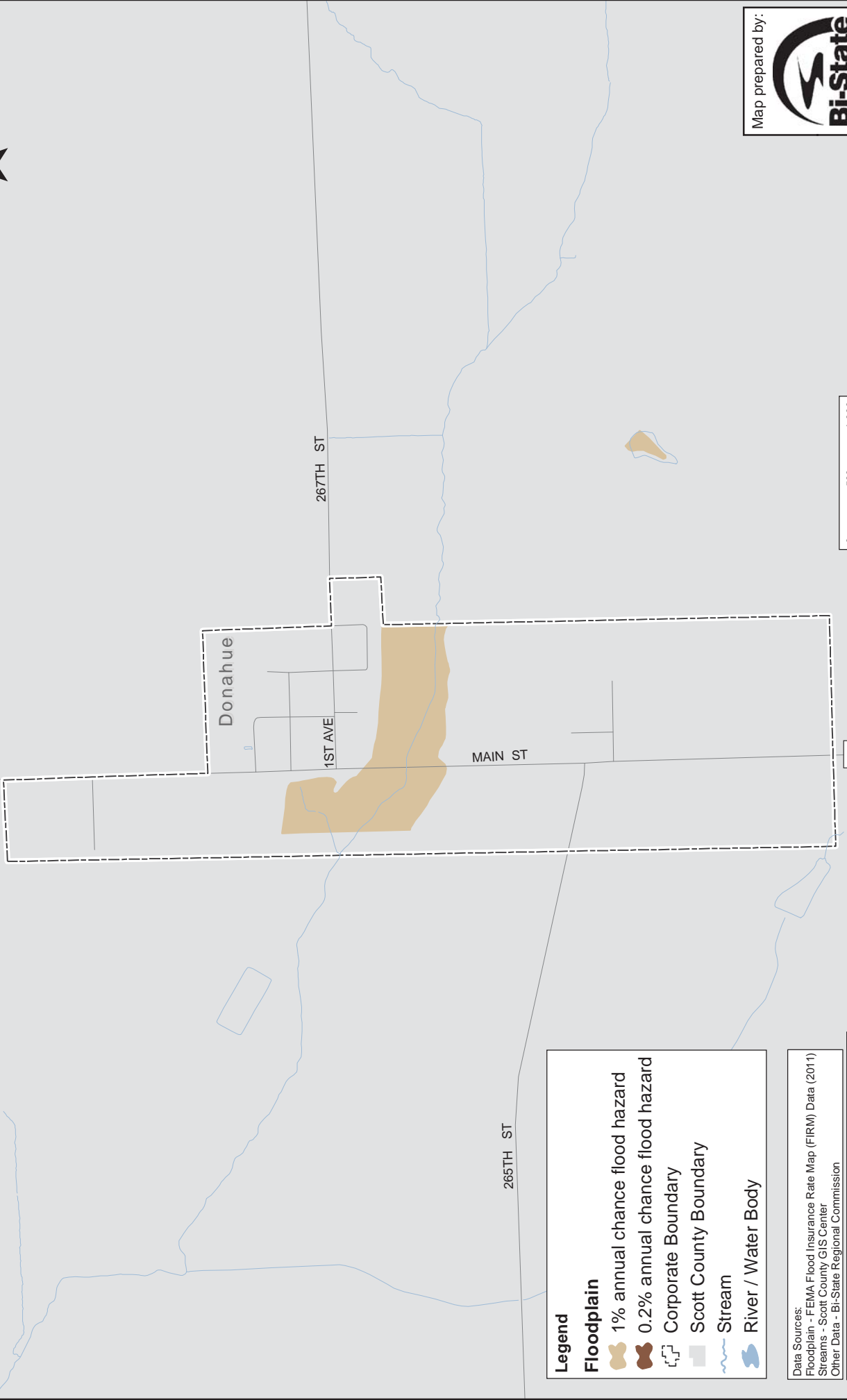
Disclaimer: This map is for reference only. Data provided are derived from multiple sources with varying levels of accuracy. Bi-State Regional Commission disclaims all responsibility for the accuracy or completeness of the data shown herein.

Map prepared by:

October 2017

Appendix III-2

# Donahue, IA - Flood Hazard Areas



**Legend**

**Floodplain**

- 1% annual chance flood hazard
- 0.2% annual chance flood hazard

Corporate Boundary

Scott County Boundary

Stream

River / Water Body

Data Sources:  
Floodplain - FEMA Flood Insurance Rate Map (FIRM) Data (2011)  
Streams - Scott County GIS Center  
Other Data - Bi-State Regional Commission

Disclaimer: This map is for reference only. Data provided are derived from multiple sources with varying levels of accuracy. Bi-State Regional Commission disclaims all responsibility for the accuracy or completeness of the data shown hereon.

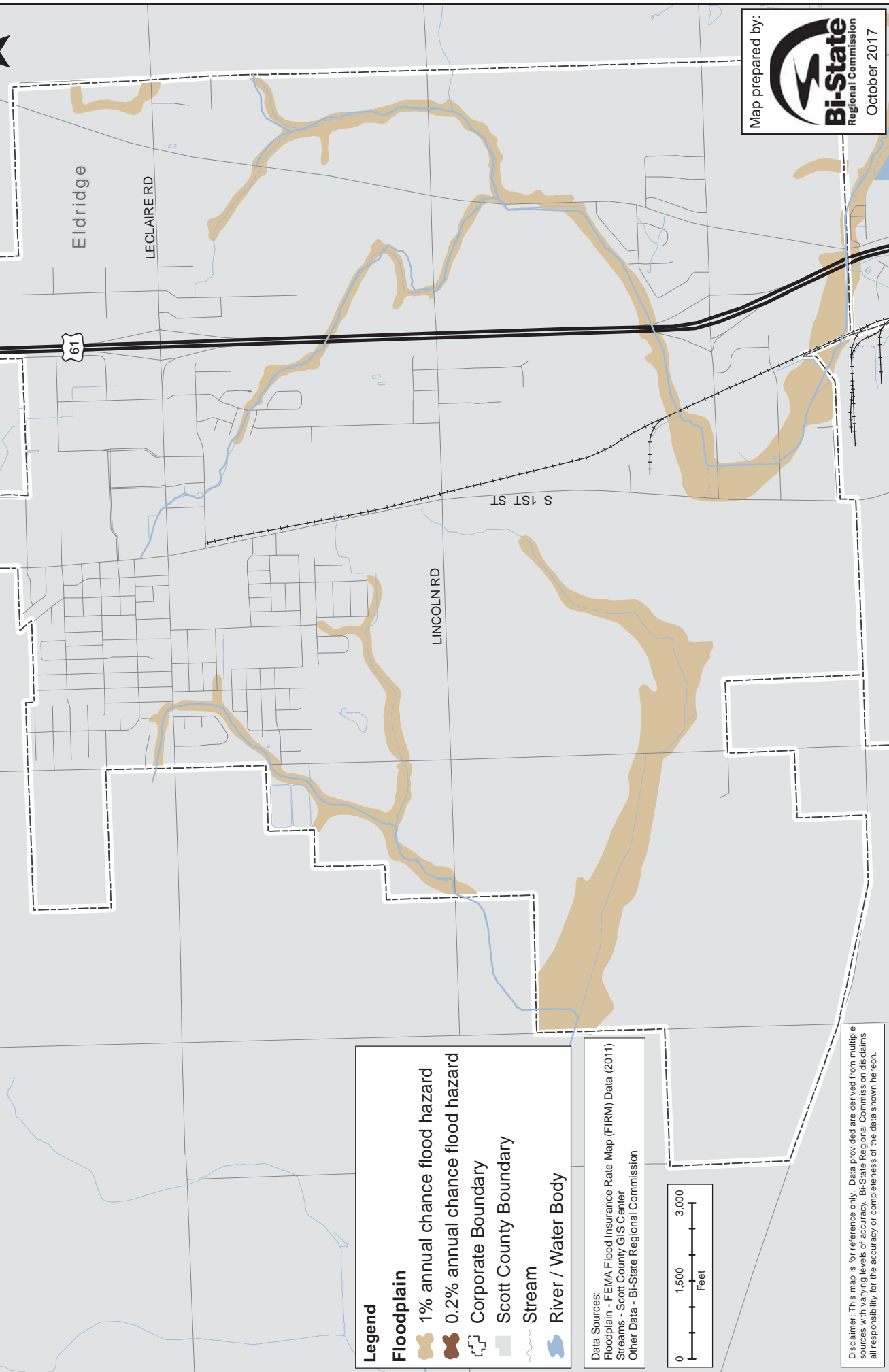


Map prepared by:

**Bi-State**  
Regional Commission







October 2017

# Eldridge, IA - Flood Hazard Areas

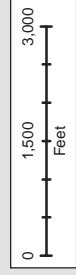


**Legend**

**Floodplain**

-  1% annual chance flood hazard
-  0.2% annual chance flood hazard
-  Corporate Boundary
-  Scott County Boundary
-  Stream
-  River / Water Body

Data Sources:  
 Floodplain - FEMA Flood Insurance Rate Map (FIRM) Data (2011)  
 Streams - Scott County GIS Center  
 Other Data - Bi-State Regional Commission



Disclaimer: This map is for reference only. Data provided are derived from multiple sources with varying levels of accuracy. Bi-State Regional Commission disclaims all responsibility for the accuracy or completeness of the data shown hereon.

Map prepared by:










October 2017

# LeClaire, IA - Flood Hazard Areas

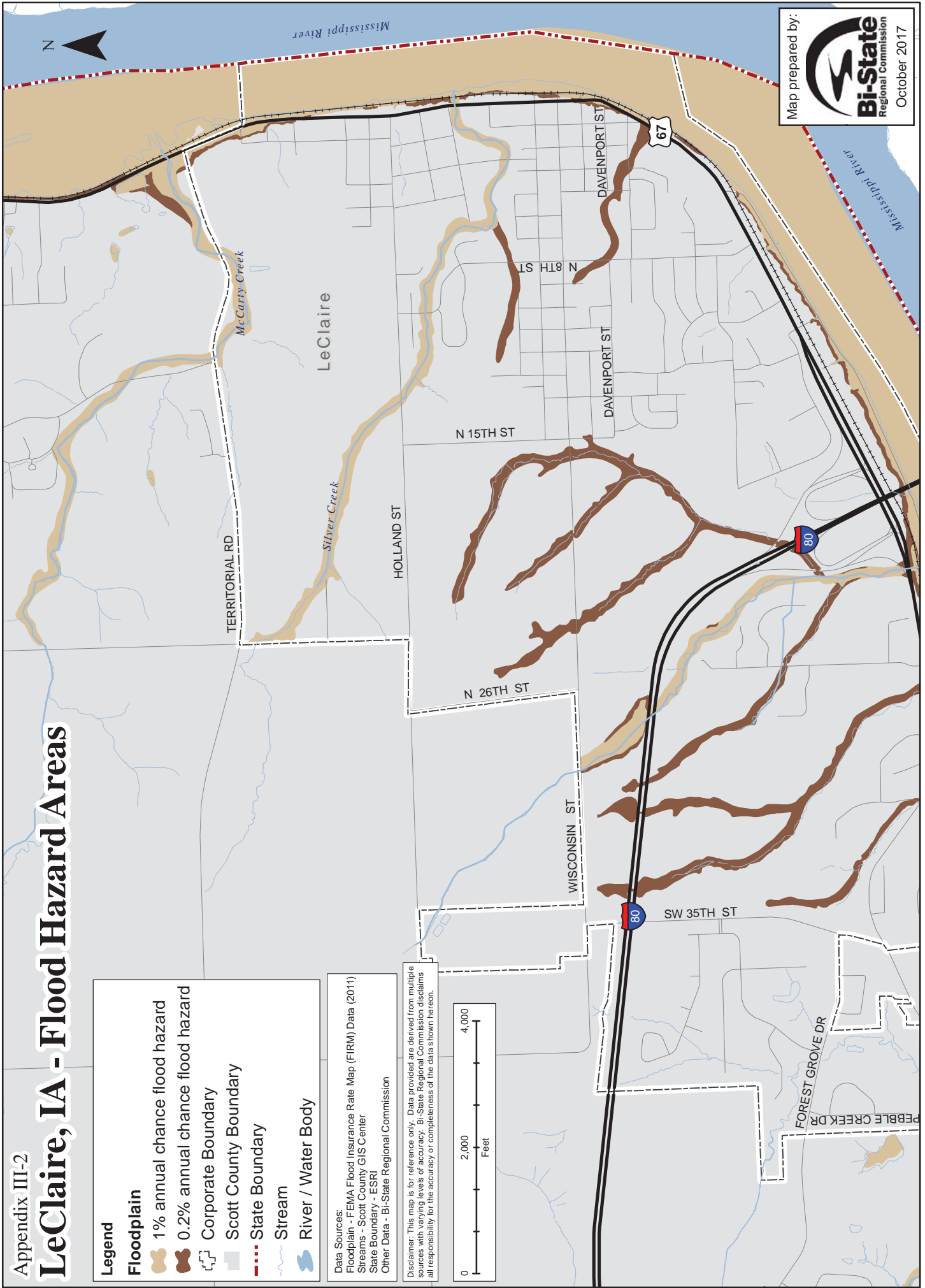
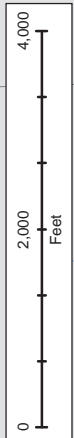
**Legend**

**Floodplain**

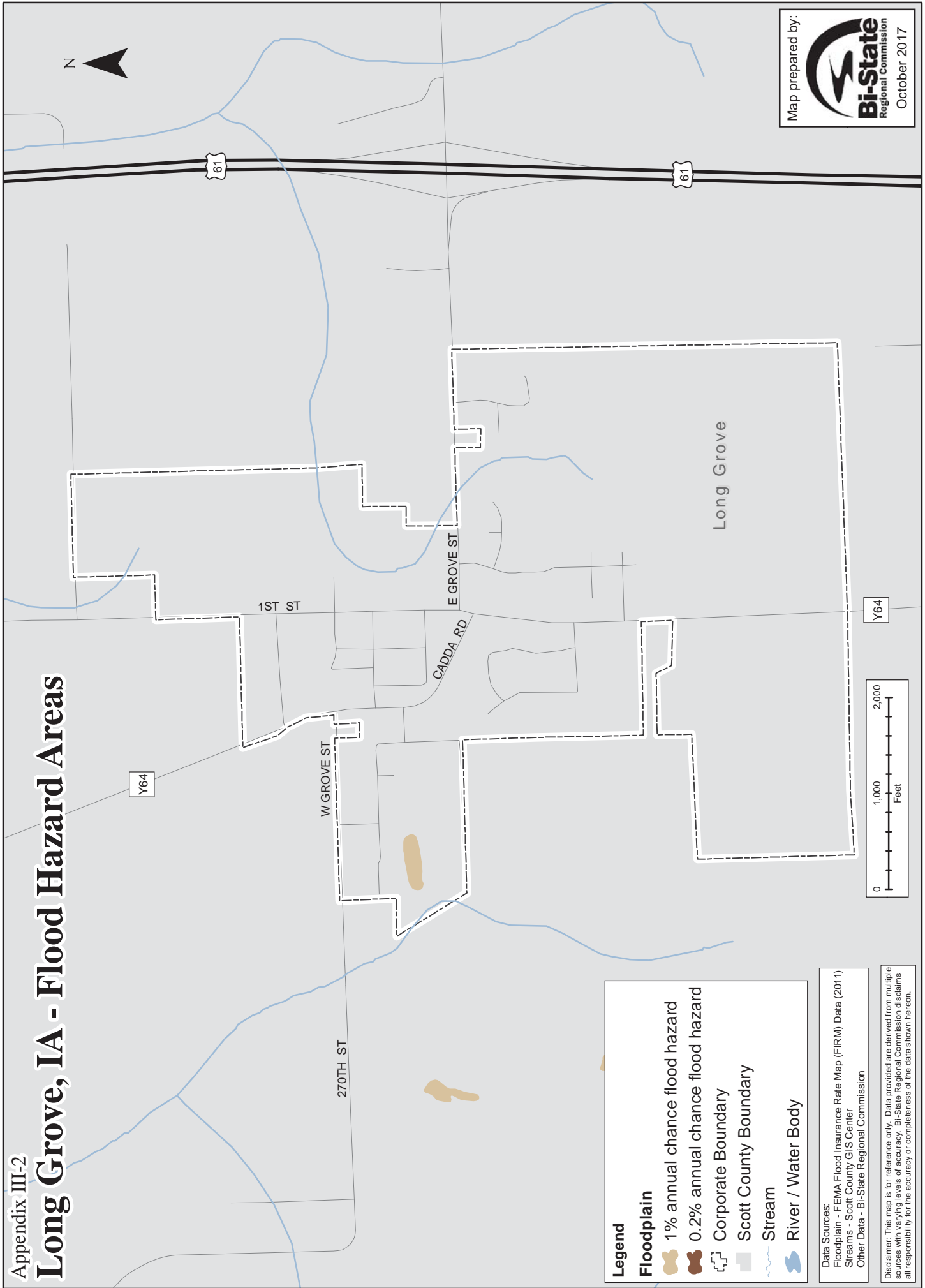
-  1% annual chance flood hazard
-  0.2% annual chance flood hazard
-  Corporate Boundary
-  Scott County Boundary
-  State Boundary
-  Stream
-  River / Water Body

Data Sources:  
 Floodplain - FEMA Flood Insurance Rate Map (FIRM) Data (2011)  
 Streams - Scott County GIS Center  
 State Boundary - ESRI  
 Other Data - Bi-State Regional Commission

Disclaimer: This map is for reference only. Data provided are derived from multiple sources with varying levels of accuracy. Bi-State Regional Commission disclaims all responsibility for the accuracy or completeness of the data shown hereon.









# Long Grove, IA - Flood Hazard Areas



Map prepared by:  
  
 Bi-State Regional Commission  
 October 2017

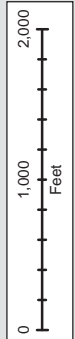
**Legend**

**Floodplain**

-  1% annual chance flood hazard
-  0.2% annual chance flood hazard
-  Corporate Boundary
-  Scott County Boundary
-  Stream
-  River / Water Body

Data Sources:  
 Floodplain - FEMA Flood Insurance Rate Map (FIRM) Data (2011)  
 Streams - Scott County GIS Center  
 Other Data - Bi-State Regional Commission

Disclaimer: This map is for reference only. Data provided are derived from multiple sources with varying levels of accuracy. Bi-State Regional Commission disclaims all responsibility for the accuracy or completeness of the data shown hereon.









Appendix III-2

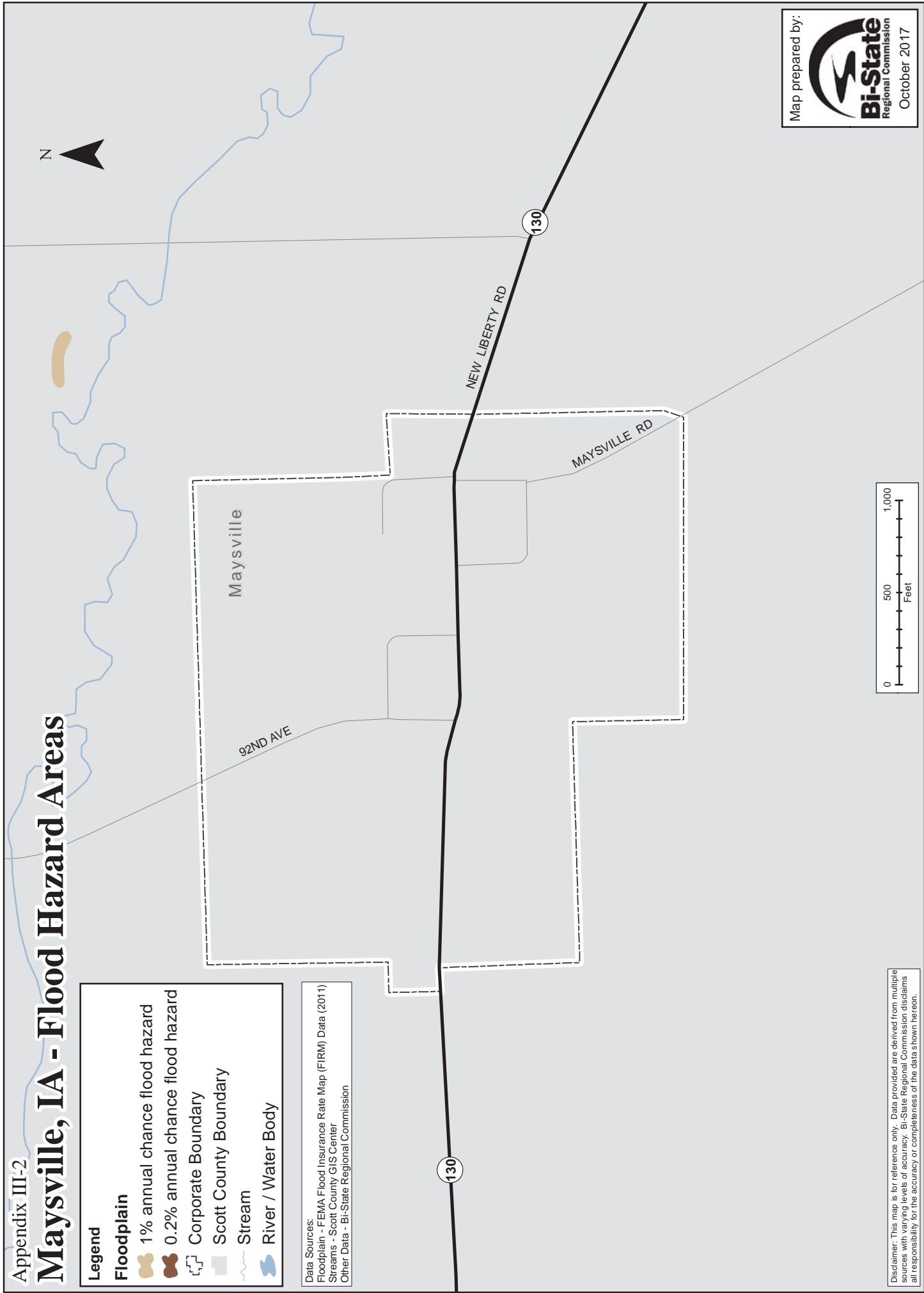
# Maysville, IA - Flood Hazard Areas

**Legend**

**Floodplain**

-  1% annual chance flood hazard
-  0.2% annual chance flood hazard
-  Corporate Boundary
-  Scott County Boundary
-  Stream
-  River / Water Body

Data Sources:  
 Floodplain - FEMA Flood Insurance Rate Map (FIRM) Data (2011)  
 Streams - Scott County GIS Center  
 Other Data - Bi-State Regional Commission



Map prepared by:  
  
 October 2017









Disclaimer: This map is for reference only. Data provided are derived from multiple sources with varying levels of accuracy. Bi-State Regional Commission disclaims all responsibility for the accuracy or completeness of the data shown hereon.



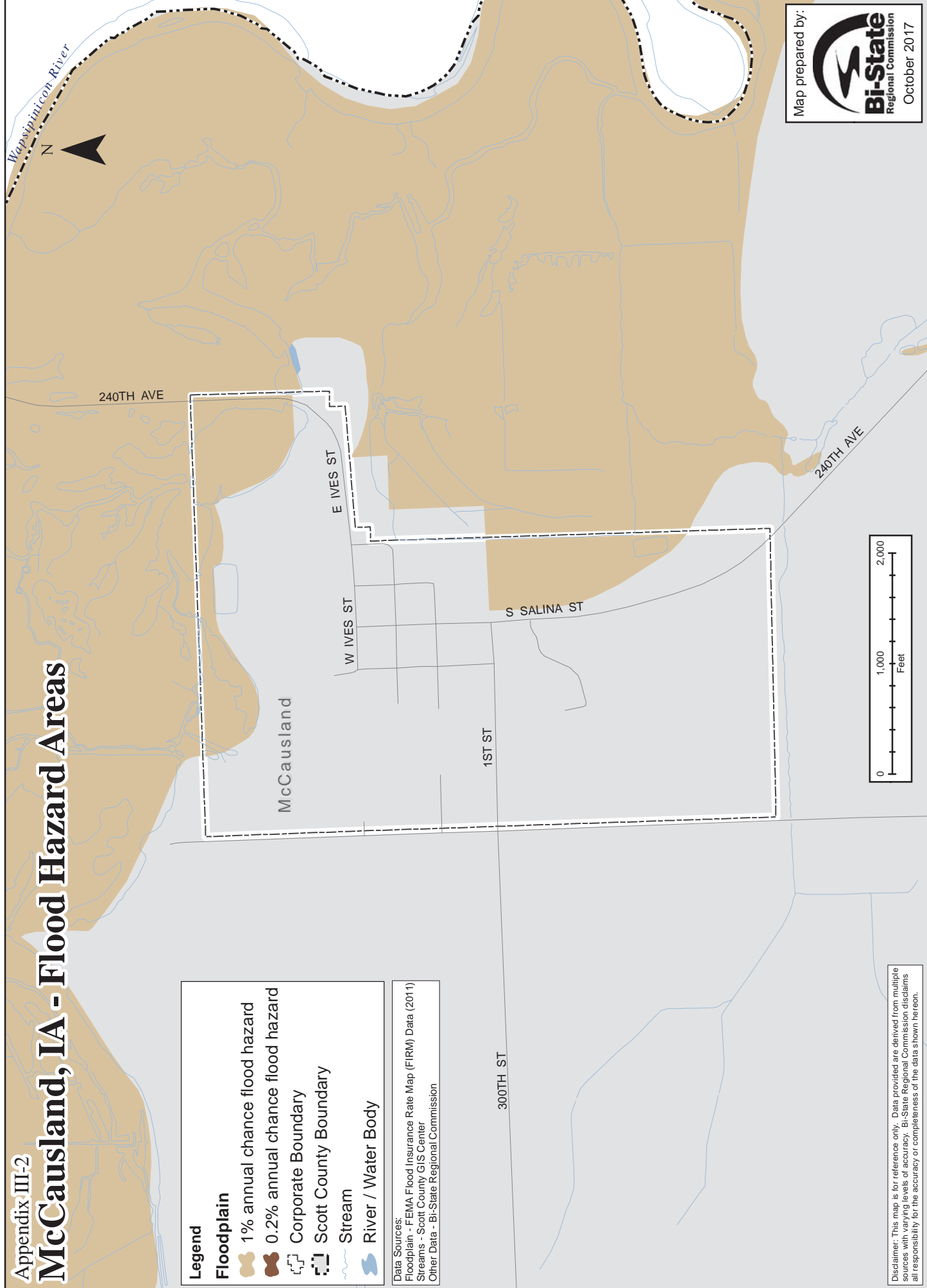
# McCausland, IA - Flood Hazard Areas

**Legend**


**Floodplain**

-  1% annual chance flood hazard
-  0.2% annual chance flood hazard
-  Corporate Boundary
-  Scott County Boundary
-  Stream
-  River / Water Body

Data Sources:  
 Floodplain - FEMA Flood Insurance Rate Map (FIRM) Data (2011)  
 Streams - Scott County GIS Center  
 Other Data - Bi-State Regional Commission



Map prepared by:



October 2017

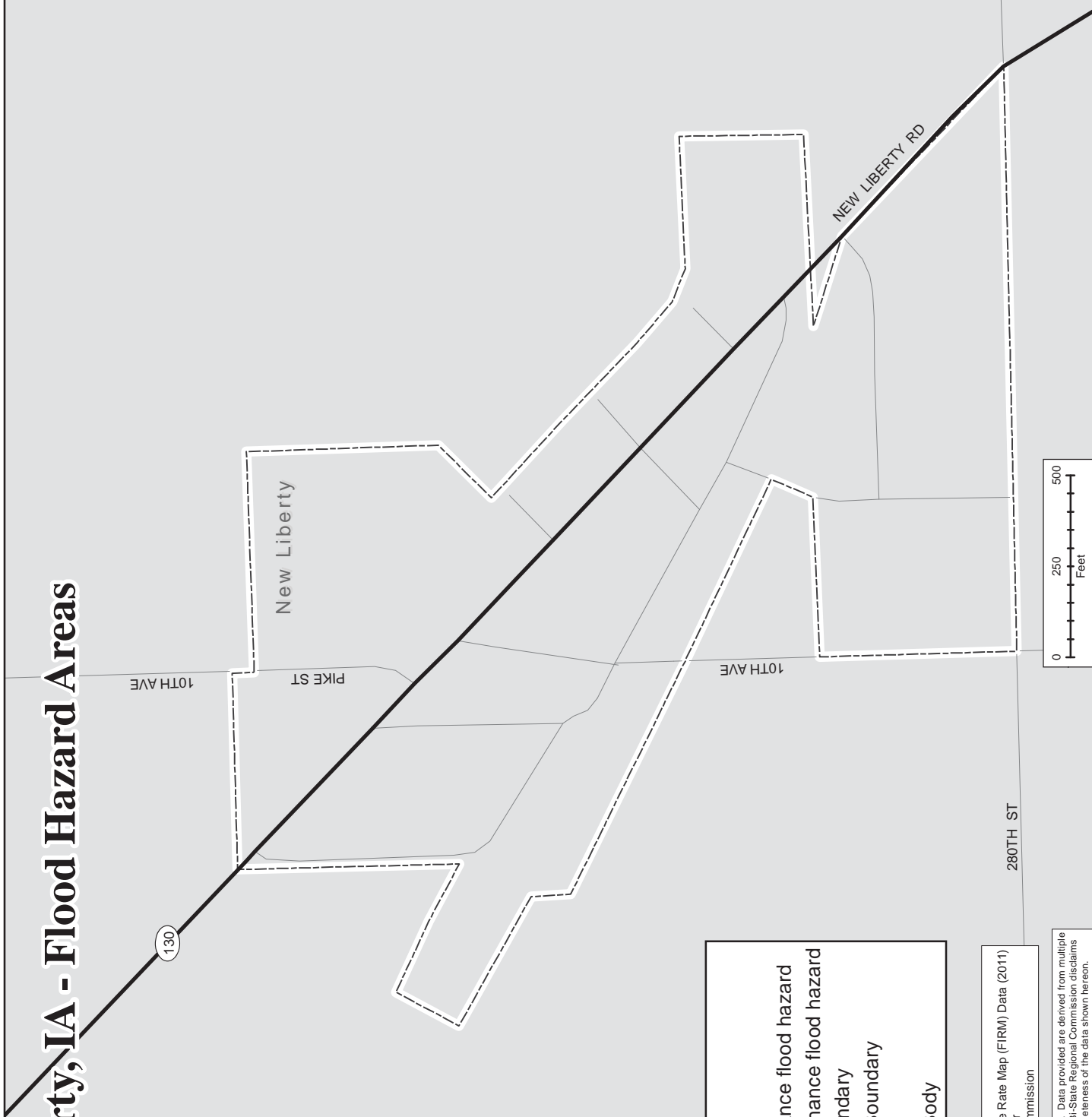


Disclaimer: This map is for reference only. Data provided are derived from multiple sources with varying levels of accuracy. Bi-State Regional Commission disclaims all responsibility for the accuracy or completeness of the data shown hereon.

# New Liberty, IA - Flood Hazard Areas



Map prepared by:  
**Bi-State**  
Regional Commission  
October 2017



**Legend**

**Floodplain**

- 1% annual chance flood hazard
- 0.2% annual chance flood hazard

Corporate Boundary

Scott County Boundary

Stream

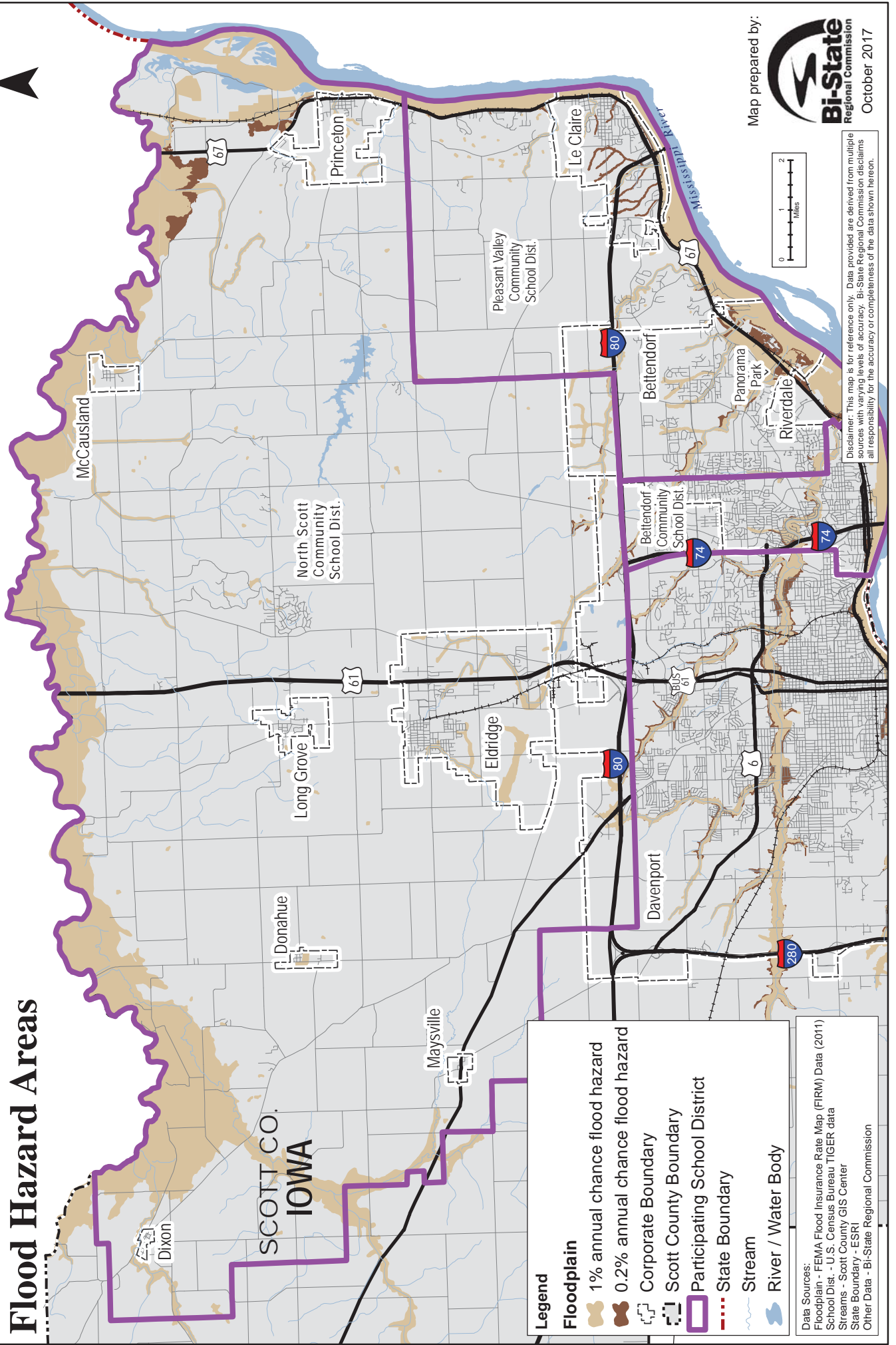
River / Water Body

Data Sources:  
Floodplain - FEMA Flood Insurance Rate Map (FIRM) Data (2011)  
Streams - Scott County GIS Center  
Other Data - Bi-State Regional Commission

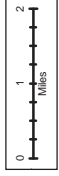
Disclaimer: This map is for reference only. Data provided are derived from multiple sources with varying levels of accuracy. Bi-State Regional Commission disclaims all responsibility for the accuracy or completeness of the data shown hereon.



# North Scott Community School District Flood Hazard Areas



Map prepared by:



Disclaimer: This map is for reference only. Data provided are derived from multiple sources with varying levels of accuracy. Bi-State Regional Commission disclaims all responsibility for the accuracy or completeness of the data shown hereon.

**Legend**

- 1% annual chance flood hazard
- 0.2% annual chance flood hazard
- Corporate Boundary
- Scott County Boundary
- Participating School District
- State Boundary
- Stream
- River / Water Body

Data Sources:  
 Floodplain - FEMA Flood Insurance Rate Map (FIRM) Data (2011)  
 School Dist. - U.S. Census Bureau TIGER data  
 Streams - Scott County GIS Center  
 State Boundary - ESRI  
 Other Data - Bi-State Regional Commission

# Panorama Park, IA - Flood Hazard Areas

Bettendorf

Panorama Park

PARK AVE







MOENCKS RD

VALLEY DR



**Legend**

**Floodplain**

-  1% annual chance flood hazard
-  0.2% annual chance flood hazard
-  Corporate Boundary
-  Scott County Boundary
-  Stream
-  River / Water Body

Data Sources:  
 Floodplain - FEMA Flood Insurance Rate Map (FIRM) Data (2011)  
 Streams - Scott County GIS Center  
 Other Data - Bi-State Regional Commission

Disclaimer: This map is for reference only. Data provided are derived from multiple sources with varying levels of accuracy. Bi-State Regional Commission disclaims all responsibility for the accuracy or completeness of the data shown hereon.

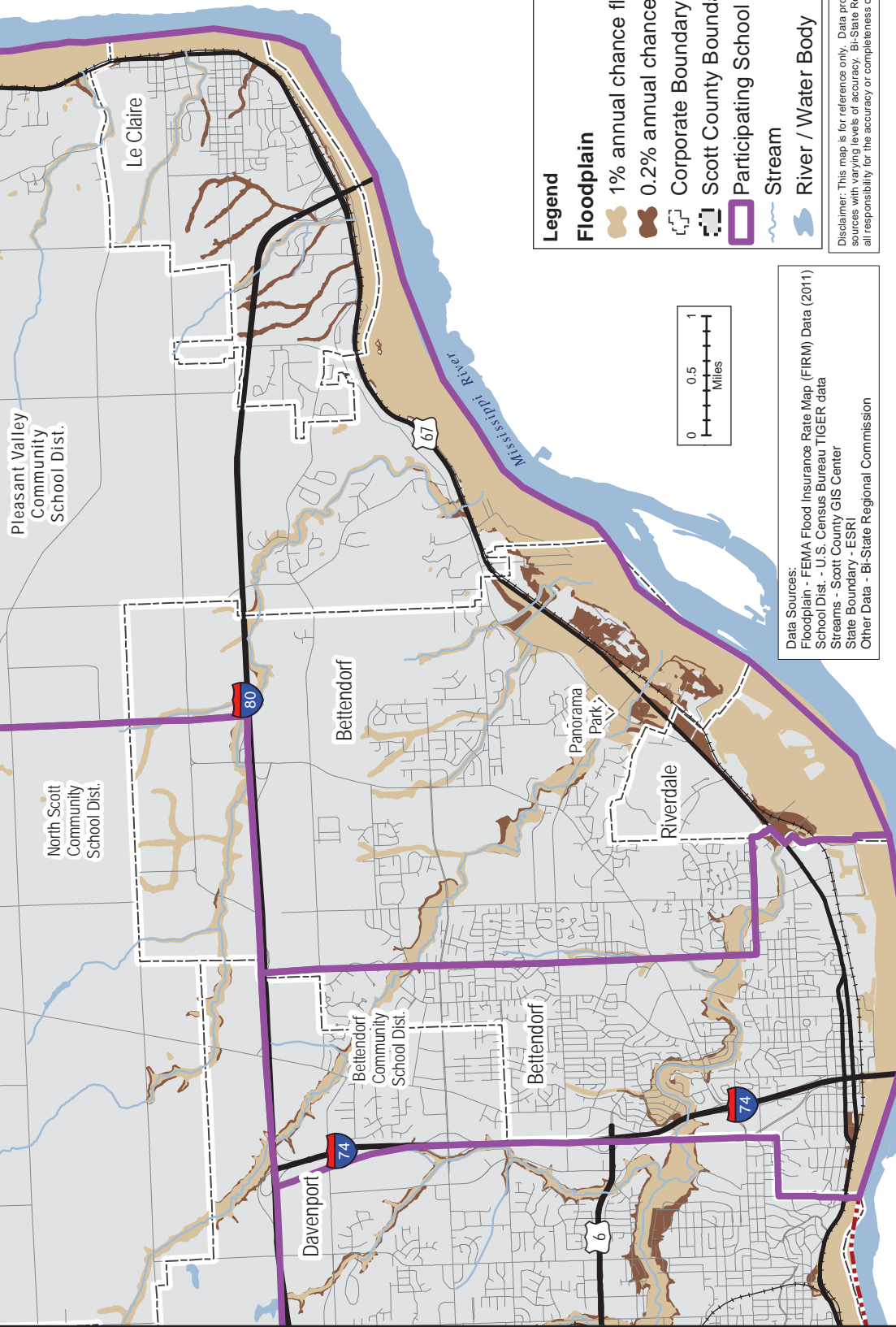


Map prepared by:



October 2017

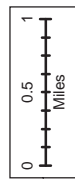
# Pleasant Valley Community School District Flood Hazard Areas



**Legend**

**Floodplain**

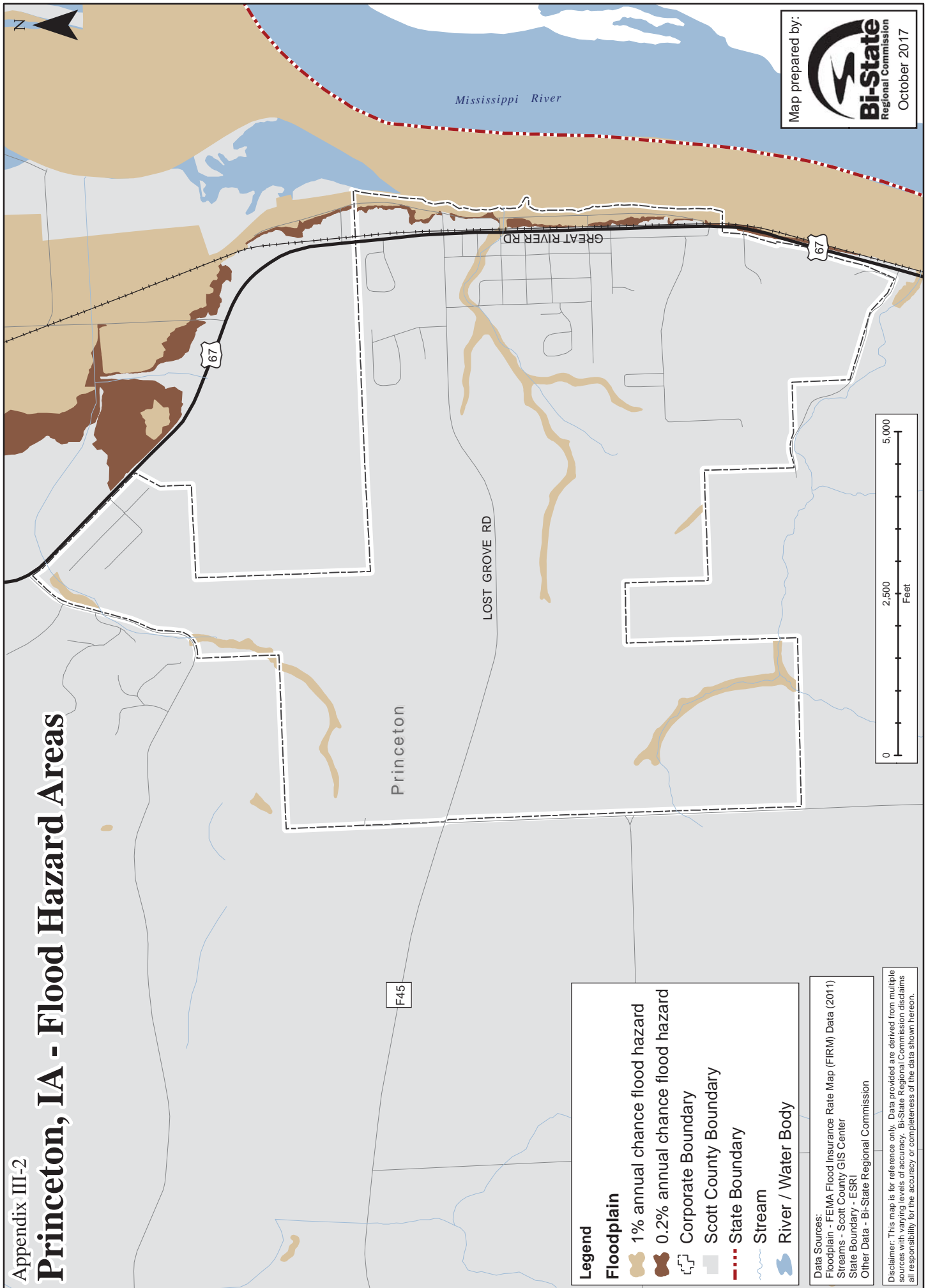
- 1% annual chance flood hazard
- 0.2% annual chance flood hazard
- Corporate Boundary
- Scott County Boundary
- Participating School District
- Stream
- River / Water Body



**Data Sources:**  
 Floodplain - FEMA Flood Insurance Rate Map (FIRM) Data (2011)  
 School Dist. - U.S. Census Bureau TIGER data  
 Streams - Scott County GIS Center  
 State Boundary - ESRI  
 Other Data - Bi-State Regional Commission

Disclaimer: This map is for reference only. Data provided are derived from multiple sources with varying levels of accuracy. Bi-State Regional Commission disclaims all responsibility for the accuracy or completeness of the data shown hereon.

# Princeton, IA - Flood Hazard Areas



**Legend**

**Floodplain**

- 1% annual chance flood hazard
- 0.2% annual chance flood hazard
- Corporate Boundary
- Scott County Boundary
- State Boundary
- Stream
- River / Water Body

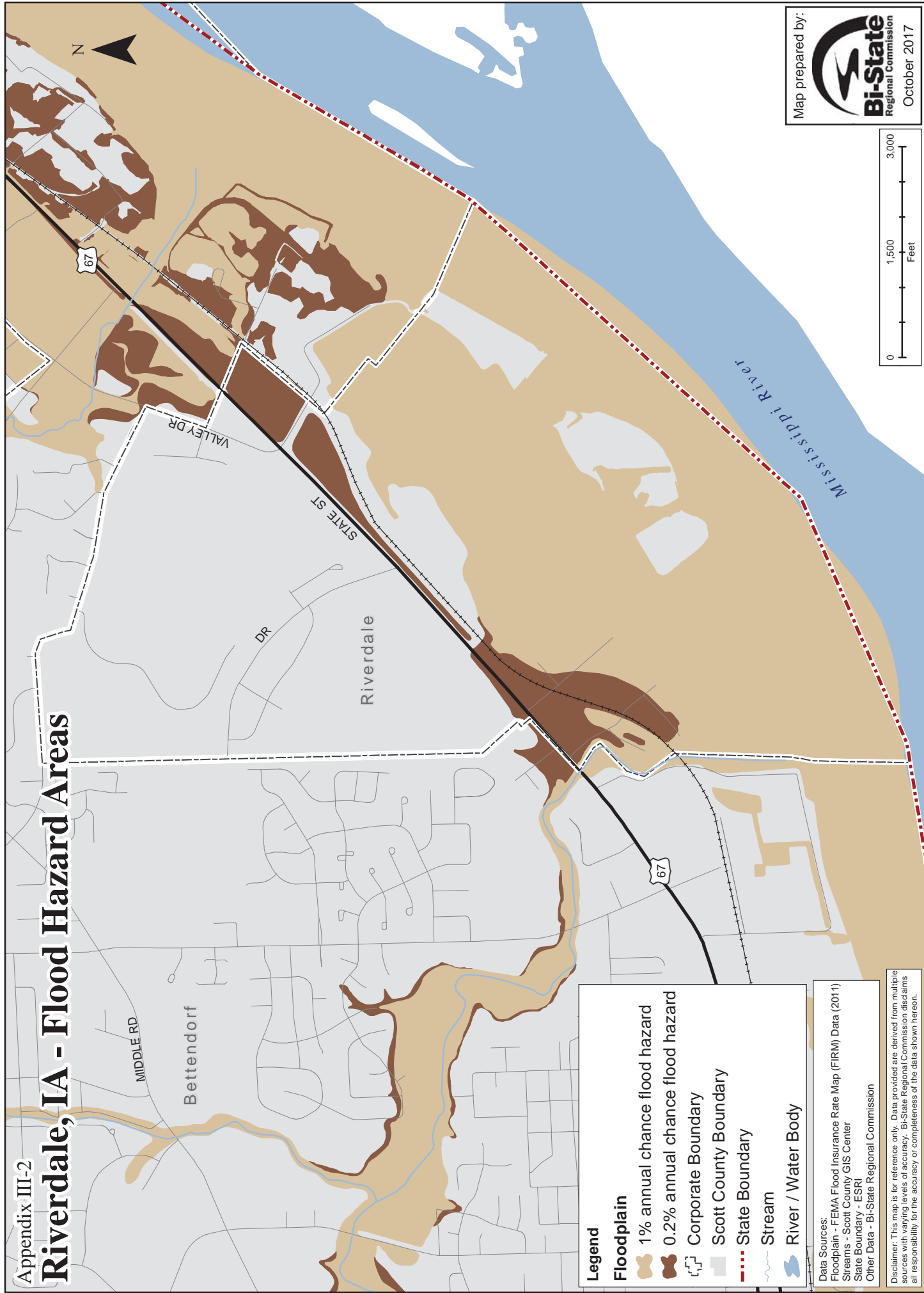
Data Sources:  
Floodplain - FEMA Flood Insurance Rate Map (FIRM) Data (2011)  
Streams - Scott County GIS Center  
State Boundary - ESRI  
Other Data - Bi-State Regional Commission

Disclaimer: This map is for reference only. Data provided are derived from multiple sources with varying levels of accuracy. Bi-State Regional Commission disclaims all responsibility for the accuracy or completeness of the data shown hereon.

Map prepared by:  
**Bi-State**  
Regional Commission  
October 2017



# Riverdale, IA - Flood Hazard Areas



**Legend**

- Floodplain**
  - 1% annual chance flood hazard
  - 0.2% annual chance flood hazard
- Corporate Boundary
- Scott County Boundary
- State Boundary
- Stream
- River / Water Body

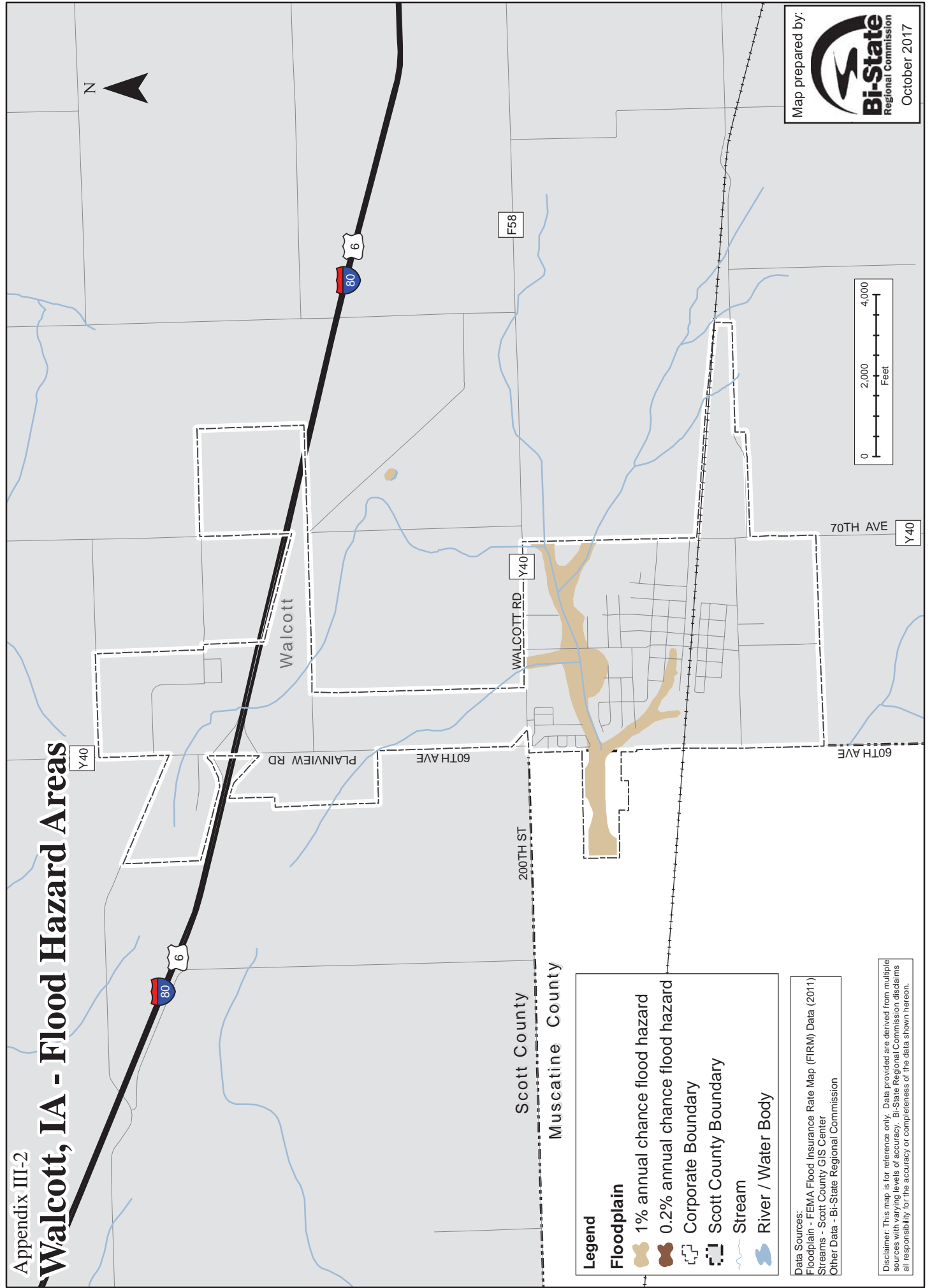
Data Sources:  
 Floodplain - FEMA Flood Insurance Rate Map (FIRM) Data (2011)  
 Streams - Scott County GIS Center  
 State Boundary - ESRI  
 Other Data - Bi-State Regional Commission

Disclaimer: This map is for reference only. Data provided are derived from multiple sources with varying levels of accuracy. Bi-State Regional Commission disclaims all responsibility for the accuracy or completeness of the data shown hereon.

Map prepared by:  
**Bi-State**  
 Regional Commission  
 October 2017



# Walcott, IA - Flood Hazard Areas



**Legend**

- Floodplain**
- 1% annual chance flood hazard
- 0.2% annual chance flood hazard
- Corporate Boundary
- Scott County Boundary
- Stream
- River / Water Body

Data Sources:  
 Floodplain - FEMA Flood Insurance Rate Map (FIRM) Data (2011)  
 Streams - Scott County GIS Center  
 Other Data - Bi-State Regional Commission

Disclaimer: This map is for reference only. Data provided are derived from multiple sources with varying levels of accuracy. Bi-State Regional Commission disclaims all responsibility for the accuracy or completeness of the data shown hereon.