

# UNITED STATES PUBLIC LAND SURVEY CORNER CERTIFICATE

OF

Land Survey Monuments situated in Section 5, Township T-80N, Range R-2E, of the Fifth Principal Meridian, SCOTT County, Iowa.

Previously recorded in \_\_\_\_\_ in County Recorder's Office.  
(book, page, document number, etc.)

(Show reason for preparing this certificate, the evidence and detailed procedures used in establishing the corner positions and monumentation found or placed.)

Monument Description and Remarks: SCOTT COUNTY TIE BOOKS

---



---



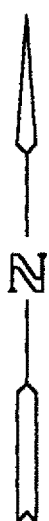
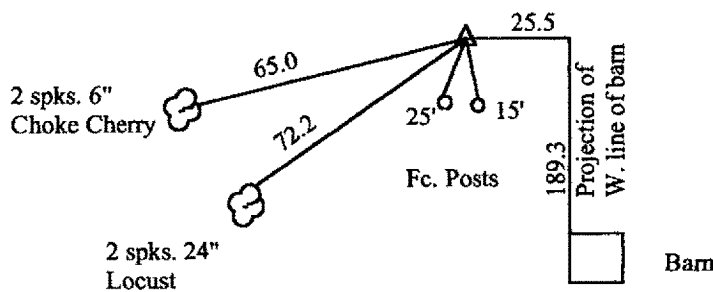
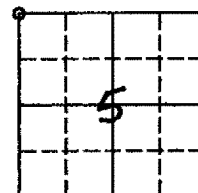
---



---

## PLAN - VIEW

(Show a minimum of three reference ties to durable physical objects, relevant monuments and physical conditions that will enable recovery of the corner.)



Found 12-6-80  
 T.C. Tucker L.S.  
 Clinton, Ia.

- ▲ Conc. Mon.
- Fd. Iron Pin
- Set Iron Pin

Mon. 6" below ground  
 w/ 2ea. 1/2" Rods on E. side

### List Corners to be Indexed

Corners	Section	Twp	Range
NW. Cor	5	80N	2E