

# UNITED STATES PUBLIC LAND SURVEY CORNER CERTIFICATE

OF

Land Survey Monuments situated in Section 33, Township T-80N, Range R-5E, of the Fifth Principal Meridian, SCOTT County, Iowa. Previously recorded in \_\_\_\_\_ in County Recorder's Office.

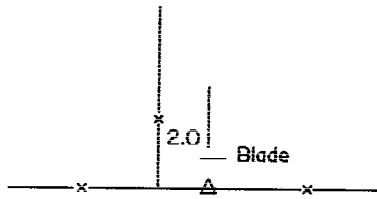
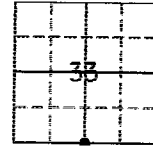
(book, page, document number, etc.)

(Show reason for preparing this certificate, the evidence and detailed procedures used in establishing the corner positions and monumentation found or placed.)


Monument Description and Remarks: Scott County Tie Books

### PLAN - VIEW

(Show a minimum of three reference ties to durable physical objects, relevant monuments and physical conditions that will enable recovery of the corner.)



Found  
4-70  
Broken off  
Set new mon.



- △ Conc. Mon.
- Iron Pin
- Set Iron Pin

| List Corners to be Indexed |         |     |       |
|----------------------------|---------|-----|-------|
| Corners                    | Section | Twp | Range |
| S. 1/4 Cor.                | 33      | 80N | 5E    |