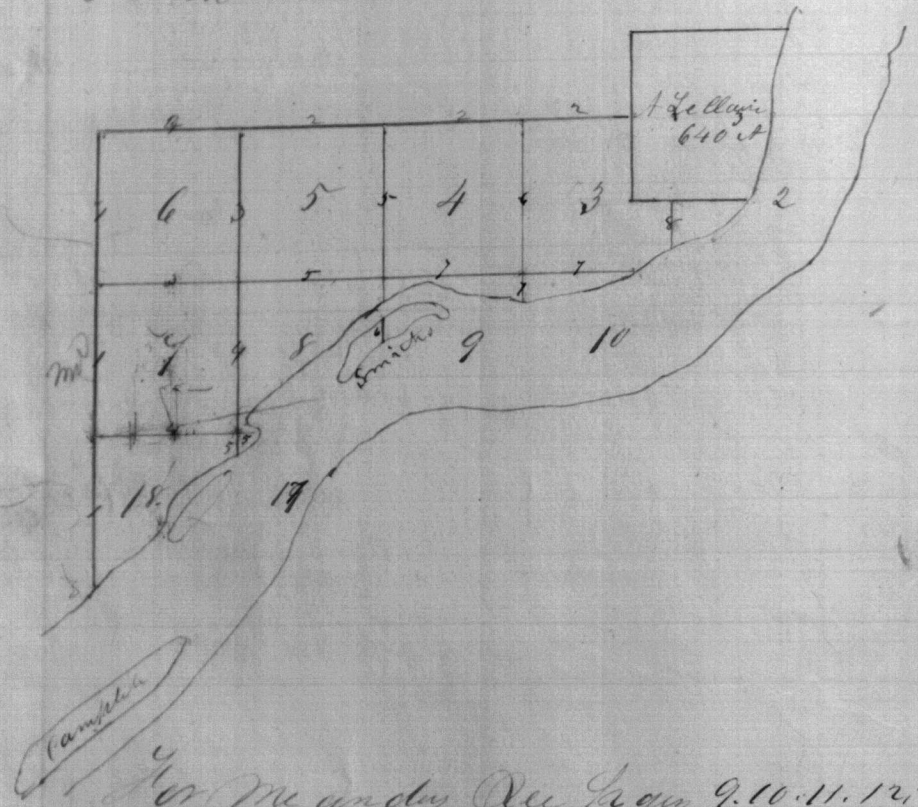


Index to Cairns 78 A Range 56
5 Mi North Co Lova.



For me under Dec page 9.10.11.12

1
Dunshup 18th June 1856 5 1/2 in same

West Boundary.

Point On the East Side of Dec 11 1856

12.40 To a Great 14 1/2 mds made by run. Co

19.90 To a 1st Oak 16 mds in dia.

37.00 at Home 2 ch. Co.

4.00 Det a post at the grade cor

1st Oak 20 mds in dia by 13 1/2 21 1/2

2nd Oak 4 mds in dia by 16 1/2 17 1/2

44.00 Enter for a 1st field

56.50 Near the field

80.00 Det a post at the cor to Dec 11 1856

made a mound of earth from a post 4 ch. Co.

Point On the East Side of Dec 12.

40.00 Det a post at the grade cor made a

mound of earth from a post 4 ch. Co.

42.00 Enter opening to the 1st field

68.50 Descend the Mississippi bluff.

90.00 Det a post at the Cor to Dec 12 1856

1st Oak 18 mds in dia by 15 1/2 17 1/2

2nd Oak 22 mds in dia by 18 1/2 20 1/2

Point On the East Side of Dec 13

5.00 Enter for a 1st field bottom to the 1st field

40.00 Det a post at the grade cor made a

mound of earth from a post 4 ch. Co.

85.00 Det a post on the right bank of the river

In Cor to Dec 13 1856 made a mound

of earth from a post 4 ch. Co.

South Boundary

Membership No 39 of Pump No 56 & 75 in the
Chase

North Boundary.

East On the South Side of Rec 31 & 29 R 5 E
Twp 8 N 5 E

4000 Set a post at the gr sec cor made a
mound of earth from a pit 4 ft E.

25.51 See Run S 1/2 m d is run S. E.

80.00 Set a post at the Cor to Rec 31 & 32 made
a mound of earth from a pit 4 ft S.

East On the South Side of Rec 32.

Twp

4000 Set a post at the gr sec cor made a
mound of earth from a pit 4 ft E.

90.00 Set a post at the Cor to Rec 32 & 33
made a mound of earth from pit 4 ft S.

East On the South Side of Rec 33.

Twp

2000 See Road is run N.

4000 Set a post at the gr sec cor made a
mound of earth from a pit 4 ft E.

4000 See Run S 1/2 m d is run S.

70.00 See Road is run N.

66.16 See Run 1/2 m in d.

90.00 Set a post at the cor to Rec 33 & 34
made a mound of earth pit 4 ft S.

East On the South Side of Rec 34

Twp

35.00 See the Run is run N.

4000 Set a post at the gr sec cor

M Oak 14 mi in d by N 36: E 99 S

M Oak 12 mi in d by N 39 W 111 S

55.00 Contn a Run is run N.

Winnipeg No 78 of Range No 5 to 5-7-72
Hills

6000 To a Road to the N.
9000 Det a point at the cor to Sec 34 13 5 D
made a mound of earth from a pit 4 ft.

East On the North Side of Sec 25

2500 To a bank of Mississippi River
3300 Clear the prairie
3772 To a Pt. Call 15 mi in dia.
4000 Det a point at the gr sec cor
NW Call 26 mi in dia by N 57 W 2 E 2 1/2
SE Call 11 mi in dia by N 34 E 11 1/2
5000 To a Pt. of Mississippi River Det a Pt. of
NW Call 14 mi in dia by N 32 W 5 1/2 S
SE Call 12 mi in dia by S 40 W 7 1/2 E.

Subdivisions

South On the N. Side Sec 5 & 6

1750 To a Stream 4 1/2 mi wide ch run S. E.
2000 Enter Timber 4 1/2 mi in dia
4000 Det a point at the gr sec cor
NW Call 16 mi in dia by N 98 W 11 1/2 E
SE Call 18 mi in dia by N 85 W 11 1/2 E
6055 To a Pt. Call 18 mi in dia.
6820 To a Stream 2 1/2 mi wide runs S. E.
6875 To a Line of trees near in bank.
8000 Det a point at the cor to Sec 5 6 1 1/2
NW Call 24 mi in dia by N 87 W 15 1/2 E
SE Call 12 mi in dia by S 45 W 19 1/2 E

West Random on the River at Sec 6 1/2

6000 Enter a prairie to the NW 1/2 N.

1) *Umakip* No 79 *Kamp* No 565 *up* *down*
Chuk

79.98 *Entered Rung* *Line* 36 *th* *at* *noon*

East *Line* *and* *in* *the* *Vine* *at* *noon* 117
(an)

39.99 *Out* *at* *port* *at* *the* *gr* *ee* *cor*
at *11* *o* *clock* *18* *mi* *in* *dia* *by* *4* *6* *122*
at *12* *o* *clock* *12* *mi* *in* *dia* *by* *4* *6* *152*

48.75 *To* *a* *12* *o* *clock* *16* *mi* *in* *dia*

79.98 *Left* *port* *at* *the* *Cor* *at* *noon* 5.6-7.8.

Small *On* *the* *Vine* *at* *noon* 7.18
(an)

19.37 *Out* *at* *12* *o* *clock* *18* *mi* *in* *dia*

29.07 *To* *a* *12* *o* *clock* *12* *mi* *in* *dia*

40.00 *Out* *at* *port* *at* *the* *gr* *ee* *cor* *at* *11*

at *11* *o* *clock* *18* *mi* *in* *dia* *by* *4* *6* *104*

at *14* *o* *clock* *14* *mi* *in* *dia* *by* *4* *6* *384*

45.00 *See* *and* *the* *Cliff*

46.50 *Out* *at* *12* *o* *clock* *12* *mi* *in* *dia*

47.50 *Out* *at* *12* *o* *clock* *12* *mi* *in* *dia*

48.05 *To* *a* *12* *o* *clock* *12* *mi* *in* *dia* *by* *4* *6* *104*

53.48 *To* *a* *12* *o* *clock* *12* *mi* *in* *dia*

71.41 *To* *a* *12* *o* *clock* *12* *mi* *in* *dia*

72.50 *To* *a* *12* *o* *clock* *12* *mi* *in* *dia*

76.75 *To* *a* *12* *o* *clock* *12* *mi* *in* *dia* *by* *4* *6* *104*

81.00 *Out* *at* *port* *at* *the* *Cor* *at* *noon* 7.8-11.18.

at *6* *o* *clock* *12* *mi* *in* *dia* *by* *4* *6* *104*

at *14* *o* *clock* *14* *mi* *in* *dia* *by* *4* *6* *234*

West *at* *noon* *on* *the* *Vine* *at* *noon* 9.18
(an)

1.75 *To* *a* *12* *o* *clock* *12* *mi* *in* *dia* *by* *4* *6* *104*

3.50 *Out* *at* *port* *at* *the* *Cor* *at* *noon*

13.15 *Out* *at* *port* *at* *the* *Cor* *at* *noon*

5
Ownership No 78 N Range No 56 5 1/2 m. down
Chills

29.00 Clear the field in by S. M.
 50.00 Beyond the bluff in by S. M.
 64.00 To the top of bluff
 65.00 Enter timber by S. M.
 8012 Intersect Range line 12 blocks of sec cor.

East On the line Feb Dec 1711
 40.00 Put a post at the 9th sec cor made
 a mound of earth from a pit 4th c.
 8012 To the post with cor to Sec 12 1711 81.

West On the line Feb Dec 1711 81
 260 Intersect Mississippi River & set a post
 At Wellen 10 m in dia by S. M.

East On the line Feb Dec 8017
 290 Intersect Mississippi set a post
 At Wellen 14 m in dia by S. M. 8017

South On the line Feb Dec 4 5
 41.00 Put a post at the 9th sec cor made a
 mound of earth from a pit 4th c.
 58.17 Enter timber by S. M.
 7277 To All Oak 10 m in dia.
 77.75 Hereina at Bluff
 8050 Put a post at the cor to Sec 12 5: 879.
 At Oak 24 m in dia by S. M. 19
 At Oak 24 m in dia by S. M. 19 51 15

West Random on the line Feb Dec 5 18
 100

Downship No 78 A Run up to 565 P m
Chas 15

- 6.50 To the Top of the Bluff.
- 22.50 To a stream to the side of suns J. M.
- 65.20 In the Pond. An ditch on a Pond in line
but 200 120 ch. about 4 100 M
- 67.60 Over the Pond.
- 80.41 Entrance of M. Kim 21 M. it of sea cor.

Can. Come out on the line to Dec 518
Jan

- 21.96 To a Oak 14 mi in sea
- 40.24 Set a post at the sea cor 1 m ad
M Oak 12 mi in sea by N 45 E 36 S
M Oak 28 mi in sea by S 55 W 45 E
- 7.77 To a Oak 10 mi in sea.
- 81.11 To the post at the Cor to Dec 4. 518 19.

From Cor to M. Dec 819
Jan

- 7.32 Entrance of Rough Set on an old post.
M Oak 14 mi in sea by N 31 E 12 S
Post 37 E about on Rough in line by S 20 E.
- 17.76 Over Rough Set on an old post and Island.
M Oak 16 mi in sea by S 74 E 16 S
M Oak 18 mi in sea by S 63 W 66 S
- 19.57 To a Hickory 7 mi in sea.
- 28.50 To a Hickory 10 mi in sea.
- 31.30 To a Cove 6 M. West of the line
- 33.60 Entrance of Mississippi River Set on an old post
M Oak 10 mi in sea by North 20 Ch.

From Cor to M. Dec 814
Jan

- 22.00 Under Point is to 16.
- 25.26 To a stream 3 M. side of our line

Parish No 78 Aug 56 4 P M. Coon
class

- 41.00 Vol a grass at the grade on
M Oak 10 mi in dia by 53 to 55 ft
- 42.80 Vol a tree 2 ft wide at sun 5.6
- 53.70 Vol a Oak 12 mi in dia.
- 68.08 Vol a 11 Oak 18 mi in dia.
- 68.50 Vol a and the 13 cup.
- 80.00 Vol a grass at the Cor to Dec 3. 4. 9. 10.
M Oak 16 mi in dia by 179 to 186
11 Oak 32 mi in dia by 195 to 246

West Rand on the line to Dec 19
Jan

- 8.80 Vol a tree 3 ft wide at sun 5.6
- 35.60 Vol a tree 2 ft wide at sun 5.
- 80.12 Entered M Oak 11 ft at grade on

Can Connected on the line at Dec 4. 9
Jan

- 26.42 Vol a Elm 10 mi in dia.
- 40.88 Vol a grass at the grade on the road
M Oak 16 mi in dia by 184 to 189
M Hickory 12 mi in dia by 125 to 139.
- 80.12 Vol a grass at the Cor to Dec 3. 4. 9. 10.

South Oak 1 mi to Dec 9. 10
Jan

- 5.11 Enter a hollow
- 10.55 Entered Mississippi River at Dec 3. 4. 9. 10
M Oak 18 mi in dia by 175 to 191 ft

Can Rand on the line at Dec 3. 4. 9. 10
Jan

- 13.16 Vol a Hickory 10 mi in dia

Yamashipite 78 at Ramp No 5 & 6 on the lower
Chubb

- 20.65 Lead Oak 18 in in dia.
- 21.15 Oak Stream 5 lb in dia 94° 6' North bottom.
- 40.00 Put a post at the 90° Rec cor
 " " Hackberry 12 in in dia by N 62° W 22 lb
 " " Elm 18 in in dia by S 15° E 16 lb
- 45.00 Entrance Mississippi River Set a
 meander post
 " " Sugar 10 in in dia by N 48° E 31 lb
 " " No other Post near

- Cut On the 1st Connection Line ^{Y 214} Van
- 40.00 Put a post at the 90° Rec cor. & made
 a mound of earth 4 ft 4 in E.
 - 53.75 Entrance Antoine McLean reservoir
 Section, then South on the West side
 of the Dam 39.18 to the N.W. corner,
 then a East on the South line of said
 reservoir 24.07 into Section line lot 203
 Set a post
 " " Oak 10 in in dia by S 93° W 80 lb

- Cut From the 1st Connection line. Y 213
- Thru a ditch 0.82. Set.
- 40.00 Put a post at the 90° Rec cor
 " " Oak 10 in in dia by N 34° W 102
 " " Elm 7 in in dia by S 69° E 42
 - 45.50 Clear and Pluff.
 - 53.70 Dragged to the N.E.
 - 58.50 Clear and Pluff E of the dam.
 - 62.50 Entrance Mississippi River, and
 Set a meander post
 " " Oak 14 in in dia by S 89° W 100 lb

9
Davenport to St. Louis via Hannibal

Meander of the Mississippi River,
Commencing at a point on the Council
Bluffs River, near Hannibal Stream

Can. 205	In Bluff River Section
93-6	12.76
9324-11	11.09
9294-11	9.78
9442-11	12.58

To North Side of Council Bluffs

In Dec 2. 35.10 at 6 of Dec 213.

9454-11	7.69
9614-11	3.65
96420-11	10.00
960-11	18.70
9614-11	4.59

Two mill on River S 94 2 3.65
at 11 ch. Two mill.
To the West on the Council Bluffs 213.

In Dec 3

963-11	8.50
9454-11	4.32
9692-11	14.58
961-11	3.30
967-11	3.74

To the West on Council Bluffs 210.

In Dec 10.

970-11	9.91
978-11	3.21
981-11	7.95
973-11	2.30
962-11	3.93
980-11	2.19
985-11	7.71
990-11	16.01

Two Steam 10 ch. made
9.52 Limited Dec 9/10. High on
River Nov 13. 28. 10 on Council Bluffs
Dec 31 A.

11

Demerit 18th of June 1856 5.00 he da
 Cur 225

In Dec 9.

1742 N	7.00	
185 N	13.25	
1792 N	10.00	At 7th house 2 chs from Ken
161 N	15.00	
178 N	6.00	
185 N	4.50	
1792 N	9.50	
1712 N	9.00	At the post on line at Dec 8 19

In Dec 8

167 N	2.63	
147 N	3.59	
142 N	3.74	
167 N	3.54	
163 N	4.14	
172 N	2.11	
1614 N	4.97	
125 N	6.06	
124 N	2.91	
185 N	3.72	
172 N	3.30	
112 N	3.09	
113 N	2.05	
156 N	9.58	
135 N	9.08	
155 N	4.27	
142 N	10.57	At 10th house 10 chs from Lin.
160 N	27.55	
13 N	1.69	Postman 50 chs N. d.
1176	1.00	Post in line at Dec 8 17

In Dec 17

1156	2.25	
111 N	2.90	To the post in line at Dec 17 18

Wardship of the River of the ...

In Dec 189.

476.11	4.15	At 3000th a stean 50 lbs ...
435.11	4.14	
451.11	11.85	At 6500th a stean
472.11	4.50	At 4th a stean 10 lbs ...
448.11	13.50	At 875 stean 10 lbs ...
430.11	4.60	
420.11	23.21	Prob of ...
47.11	4.10	
439.11	4.88	
435.11	8.68	
465.11	7.00	
461.11	14.30	at 10.00 a stean 6 lbs ...
434.11	12.19	At 10.00 in ...

Meander of Smith's Island.

In Dec 8 19.

Commencing at meander post ...


498		Thon a down stream
463.11	5.64	
460.11	4.90	
460.11	3.50	
497.11	2.04	
470.11	3.75	
454.11	2.00	
431.11	2.05	
49.11	1.75	
447.11	1.88	
415.11	3.50	
44.11	3.50	
45.11	2.47	

Deeds of 1878 at Rana No 5 E 5th D. in Gen
 (Cura Sub)


118 1/2 N	2.90	
123 1/2 N	2.28	x
148 1/2 N	1.65	+
149 1/2 N	2.83	+
137 1/2 N	2.06	+
175 E	1.14	Near end of the Island.
167 1/2 E	2.50	x
142 E	3.76	x
152 E	13.50	+
169 1/2 E	8.09	+
169 1/2 E	7.38	Volta Grub at Dec 9.
149 1/2 E	9.04	+ on Dec 9.
114 E	2.58	+
139 1/2 E	6.95	+ 114.50 Come Julia.
174 1/2 E	15.20	+
198 E	1.35	+
18 N	1.81	+ Near of Island.
146 N	2.82	+
166 1/2 N	2.77	+
171 N	2.50	x
188 1/2 N	3.00	+
180 N	3.50	+ Corn Julia (West of Sem).
170 N	1.88	+
160 N	3.05	
157 N	1.13	
167 N	3.25	
173 1/2 N	1.64	To the place of beginning.


I Certify that the foregoing is a true copy of
 the field notes of Deeds of 1878 at R 5 E 5th D. in
 as recorded in this office.
 Bureau Records Office
 Santiago, Chile 1883

See Com to




1871
 1872
 1873
 1874
 1875
 1876
 1877
 1878
 1879
 1880
 1881
 1882
 1883
 1884
 1885
 1886
 1887
 1888
 1889
 1890
 1891
 1892
 1893
 1894
 1895
 1896
 1897
 1898
 1899
 1900
 1901
 1902
 1903
 1904
 1905
 1906
 1907
 1908
 1909
 1910
 1911
 1912
 1913
 1914
 1915
 1916
 1917
 1918
 1919
 1920
 1921
 1922
 1923
 1924
 1925
 1926
 1927
 1928
 1929
 1930
 1931
 1932
 1933
 1934
 1935
 1936
 1937
 1938
 1939
 1940
 1941
 1942
 1943
 1944
 1945
 1946
 1947
 1948
 1949
 1950
 1951
 1952
 1953
 1954
 1955
 1956
 1957
 1958
 1959
 1960
 1961
 1962
 1963
 1964
 1965
 1966
 1967
 1968
 1969
 1970
 1971
 1972
 1973
 1974
 1975
 1976
 1977
 1978
 1979
 1980
 1981
 1982
 1983
 1984
 1985
 1986
 1987
 1988
 1989
 1990
 1991
 1992
 1993
 1994
 1995
 1996
 1997
 1998
 1999
 2000





Handwritten notes at the top of the page, possibly a title or introductory text.



Handwritten notes at the bottom of the page, possibly concluding remarks or additional details.