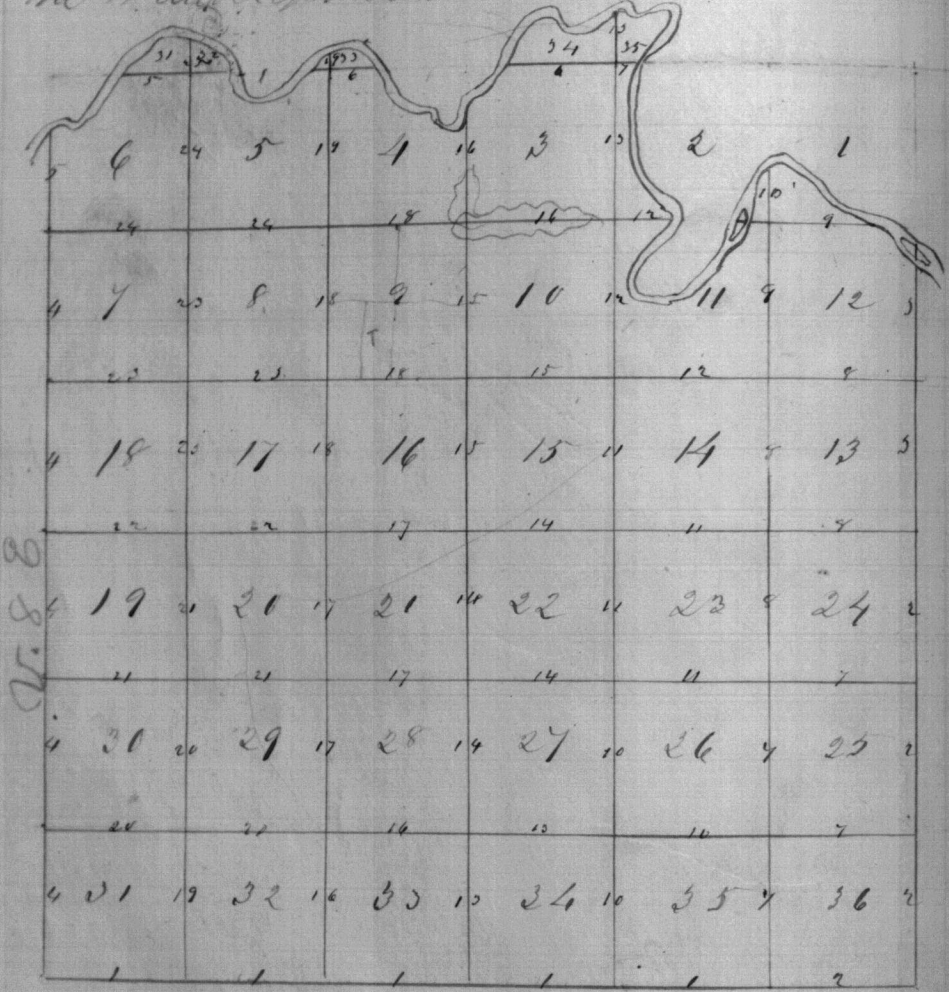


Index Diagram to Township 80 N R 4 E in  
that part of Town 81 N R 4 E lying south of  
the Minneapolis River.



For me and the Survey 25. 26. 27. 28. 29. 30.

1  
D. ...  
Chas. ...

South Boundary

East On the South side of Dec 31.  
 Jan 8 218  
 41.34 Put a post at the gr see cor made a mound of earth from a post 4th E.  
 73.40 To a stream 3th side is run N.E.  
 81.34 Put a post at the gr to Dec 31 132 17  
 made a mound of earth post 4th S.

East On the South side of Dec 32.  
 Jan 8 216  
 40.00 Put a post at the gr see cor made a mound of earth from a post 4th E.  
 53.50 To a stream 4th side is run N.E.  
 81.70 Put a post at the gr to Dec 32 133 17  
 made a mound of earth post 4th S.

East On the South side of Dec 33.  
 Jan 8 216  
 40.00 Put a post at the gr see cor made a mound of earth post 4th E.  
 87.00 Put a post at the cor to Dec 33 134 17  
 made a mound of earth post 4th S.

East On the South side of Dec 34.  
 Jan 8 216  
 6.50 To a stream 12th side is run N.E.  
 14.50 To a trail is in N.E.  
 41.00 Put a post at the gr see cor made a mound of earth from a post 4th E.  
 80.00 Put a post at the cor to Dec 34 135 17  
 made a mound from a post 4th S.

East On the South side of Dec 35

Ownership No 80 at Camp No 4 Dec 5 P.M.  
 Church

Jan -

- 4000 Put a post at the gr see cor made a mound of earth from a pit 4th E.  
 8000 Put a post at the Cor to Decs 35 136 1/2 made a mound from a pit 4th S.

East On the South Side of Dec 36.  
 Car 8106

- 4000 Put a post at the gr see cor made a mound of earth from a pit 4th E.  
 8000 Entered Camp Vin at the post, made a mound Cor to Decs 79+80 N 4156.

East Boundary.

North On the East Side of Dec 36.  
 Van 86

- 4000 Put a post at the gr see cor made a mound of earth from a pit 4th E.  
 8000 To a stream 5th and is own S.E.  
 8000 Put a post at the Cor to Decs 25 136. 0 made a mound of earth pit 4th S.

North On the East Side of Dec 20.  
 Car 7-556

- 4000 Put a post at the gr see cor made a mound of earth pit 4th E.  
 8000 Put a post at the Cor to Decs 24 125. 1 made a mound of earth pit 4th S

North On the West Side of Dec 24  
 Van 7-576

- 33.00 To a Road to Cor 6 1/2 M.  
 4000 Put a post at the gr see cor made a mound of earth 1 pit 4th E.

Membership No 80 ... No 46 ...

90.00 Put a post at the cor to sea 13.24 miles  
a course of South from a pt 4th S.

Walk On the East Side of Dec 13.

Jan 7.456

- 1.50 To a Road in ...
- 7.00 To a Bay in ...
- 12.50 Over the Bay in
- 23.00 To a trail
- 40.00 Put a post at the cor to sea ...  
a course of South from a pt 4th S.  
At the Oak 13 mi in dia by 125 11 30 1/2
- 42.50 River bottom
- 46.00 To a Bay in ...
- 49.00 Over the Bay in
- 80.00 Put a post at the cor to sea 12.13 ...  
made a course of South pt 4th S.

Walk On the East Side of Dec 12.

Jan 7.456

- 5.00 To a Bay in ...
- 7.00 Over the Bay in
- 40.00 Put a post at the cor to sea ...  
At the Oak 20 mi in dia by 135 11 00
- 51.50 To a Bay in ...
- 56.50 Over the Bay in
- 67.00 Over the ...
- 68.26 In the ...  
The ... 10 mi in dia by 149 6 18 1/2  
At the ... 12 mi in dia by 110 11 28 1/2
- 70.00 To an Island.
- 73.50 Over the Island. } This Island was ...  
to belong to ... County, Main Channel ...

Summit of the 50 Range No 4 to 5 P.M. Sec  
Chairs

<sup>W.P.</sup> West Boundary.

North On the East Side of Sec 36 T80N R3 E  
Cor 8 C

40.00 Put a post at the gr sec cor & made  
a mound of earth from a post 4th C.

80.00 Put a post at the cor to Sec 25 & 36 made  
a mound of earth from a post 4th S.

South On the East side of Sec 25.

Cor 8 C

40.00 Put a post at the gr sec cor & made a  
mound of earth from a post 4th C.

80.00 Put a post at the cor to Sec 24 & 25 &  
made a mound of earth. post 4th S.

North On the East Side of Sec 24.

Cor 7.55 C

40.00 Put a post at the gr sec cor & made a  
mound of earth from a post 4th C.

60.25 To a mark 25 1/2 m. in N. W. corner.

80.00 Put a post at the cor to Sec 13 & 24 &  
made a mound of earth post 4th S.

North On the East Side of Sec 13.

Cor 7.50 C

40.00 Put a post at the gr sec cor & made  
a mound of earth from a post 4th C.

59.00 To a Pond

63.00 Over the Pond.

80.00 Put a post at the cor to Sec 12 & 13 &  
made a mound of earth post 4th S.

North On the East Side of Sec 12.

Cor -

Quinnipiac Riv. Range 104 to 500 m. Area  
Dec 14

- 3070 Enter a marsh is 111h.
- 4110 Set a trap at the gr dec cor. 10 m. from
- 4300 Leave the marsh is 111h.
- 4650 Leave the prairie is 111h.
- 7975 In the River Bottom
- 8000 Set a trap at the Cor to Dec 1112
- 113 Oak 16 m in dia by 1112 11 76 25
- 114 Oak 16 m in dia by 1112 11 76 25

East On the East Side of Dec 1.

- 2430 To a Marsh 30 m in dia is 111h.
- 3672 To a 11 Oak 11 m in dia.
- 4000 Set a trap at the gr dec cor. 10 m. from
- ground of each from a post 44h to
- 111 Oak 10 m in dia by 1112 11 30 130
- 111 Oak 15 m in dia by 1112 11 40
- 4400 To a Bayou 60 m in dia is 111h.
- 4900 To a Bayou 50 m in dia is 111h.
- 5417 To a 11 Oak 26 m in dia.
- 5600 In the River on the right bank.
- A Maple 13 m in dia by 1112 11 20
- A Maple 14 m in dia by 1112 11 73.

North Boundary

- East On the North Side of Dec 31 1914
- 111 Oak 10 m in dia by 1112 11 98.
- 3654 To a RT Bank of N. River Set a trap at the 111h
- 111 Oak 10 m in dia by 1112 11 98.
- 4000 Set a trap at the gr dec cor. 10 m. from
- 111 Oak 12 m in dia by 1112 11 415
- 111 Oak 10 m in dia by 1112 11 379
- 8000 Set a trap at the Cor to Dec 1112.

Parish of St. Raphael Range No. 4 E 5 P on  
Sec 32

111 Oak 12 in in dia by 3.01 161

112 Elm 15 in in dia by 24.4 45.

East On the South Side of Sec 32.

1 on 8.5 E

26.19 Entrenched Rt Bank of Wabesepinec River  
between meander posts

111 Oak 11 in in dia by 284.7 34 4

112 Willow 11 in in dia by 129.1 30 116

26.44 Low Right Bank of River between meander posts

111 Oak 15 in in dia by 145 E 37 26

8000 Wet a post at the Cor to Sec 32 130.

112 Elm 16 in in dia by 116.1 93 24

113 Oak 15 in in dia by 135 E 56. 24

East On the South Side of Sec 33

1 on 7.53 E

22.51 Entrenched Rt Bank of Wabesepinec River  
between meander posts

112 Birch 12 in in dia by South 13 4

113 Birch 15 in in dia by 135.1 33 24

3.04

East On the South Side of Sec 34

1 on 7.45 E

11.57 Low Rt Bank of the Wabesepinec River  
between meander posts

111 Oak 8 in in dia by 230 E 39 24

112 Elm 12 in in dia by 132 E 101 4

8000 Wet a post at the cor to Sec 34 130 1

112 Elm 20 in in dia by 133.1 155 24

113 Oak 12 in in dia by 152 E 163 24

8000 Wet a post at the Cor to Sec 34 130 1

112 Oak 20 in in dia by 175 E 417

to the Sea near -

Drinking Water Tanks to 4 U.S. in Area  
Chart 5

East On the South side of Sec 35.

Jan 5 1856

8.79 Antares on N.W. 1/4 of 71 abutment Run  
Set a meander post.

M. C. 22 m in dia to N.W. 1/4 114 1/2

Subdivision.

North On the S.W. 1/4 Sec 35 1856

Jan

4000 Put a post at the corner made a  
mound of earth from a post 4th 6.

81.00 Put a post at the corner Secs 25, 26, 35 1856  
made a mound of earth. Post 4th 6.

189:6 Random on the S.W. 1/4 Sec 25 1856

Jan

80.74 Antares of Range Line 2 1/2 m S of Sec cor.

West Corner on the S.W. 1/4 Sec 25 1856

Jan

4002 Put a post at the corner made a  
mound of earth from a post 4th 6.

80.14 To the post at the corner Secs 25, 26, 35 1856.

North On the S.W. 1/4 Sec 25 1856

Jan

4000 Put a post at the corner made a  
mound of earth from a post 4th 6.

79.00 Centre a bottom of 1/2 m S. 1/2 1/2

81.10 Put a post at the corner Secs 25, 24, 25, 26  
made a mound of earth. Post 4th 6.

189:76 Random on the S.W. 1/4 Sec 24 1856

Jan



8

Downship in 80th Range in 4 E 5<sup>th</sup> P.M. in  
 1893

80.29 Intersch Range in 27th Sec cor

West Canada on the line in Dec 24 1925  
 Van

40.14 Detached at the 9<sup>th</sup> Sec cor 1<sup>st</sup> made a  
 mound of earth from a pit 4th E.

80.29 at the pit at the cor to Sec 23. 24. 25 1926

North on the line in Dec 23 1924  
 Van

40.00 Detached at the 9<sup>th</sup> Sec cor 1<sup>st</sup> made a  
 mound of earth from a pit 4th E.

80.00 Detached at the Cor to Dec 13. 14. 23 1924  
 made a mound of earth pit 4th S.

189.306 Random on the line in Dec 13 1924  
 Van

80.20 Intersch Range in 10th Sec cor.

West Canada on the line in Dec 13 1924  
 Van

41.11 Detached at the 9<sup>th</sup> Sec cor 1<sup>st</sup> made  
 a mound of earth from a pit 4th E.

81.20 at the pit at the Cor to Dec 13. 14. 23 1924

North on the line in Dec 13 1924

Van

40.00 Detached at the 9<sup>th</sup> Sec cor 1<sup>st</sup> made a  
 mound of earth from a pit 4th E.

80.00 Detached at the Cor to Dec 11. 12. 13 & 14  
 made a mound of earth Pit 4th S.

189.206 Random on the line in Dec 12 & 13  
 Van

Journal of the Westward Voyage of the U.S. Frigate "Albatross" 1841

- 2.00 To a Road by the U.S.
- 30.00 Enter a marsh by the U.S.
- 63.00 Leave the marsh by the U.S.
- 80.18 Intusech Pompini 13 M. S. of sea

West America on the U.S. Frigate 1841

- 40.09 Detachments at the 9th Dec 1841 made a mound of earth from a pit 4th E.
- 81.18 To the point at the coast Dec 11. 12. 13. 14. 15.

West America on the U.S. Frigate Dec 11. 12.

- 40.00 Detachments at the 9th Dec 1841 made a mound of earth from a pit 4th E.
- 81.18 Detachments at the coast Dec 1. 2. 11. 12. 13. 14. 15. made a mound of earth from a pit 4th E.

189.26 A kind on the U.S. Frigate 1842.

- 5.00 To a Slough at Santa Dimas.
- 32.00 To a Slough 25 lb. near San Dimas.
- 70.24 Right bank of Nabajun River.
- 75.00 Crater.
- 80.28 Intusech Pompini at sea

West America on the U.S. Frigate 1842

- 10.04 Near the bank of Nabajun River
- 35.50 To an Elm 12 mi in sea
- 40.14 Detachments at the 9th Dec 1841. M Oak 8 mi in sea by 66 to 83 1/2 N Oak 11 mi in sea by 66 to 83 1/2

Membership at Camp No 465 P.M. Dec  
 Dec 14

50.28 Took a party at the Cor to Dec 2. 11 & 12.

Work on the Vini at Dec 11 &

Jan

34.70 Intended at BR of Orabsepimen  
 River & do a mound of earth

at Hottomora 20 mi in dia by Dec 32-01

at Hottomora 15 mi in dia by Dec 7-06

Work on the Vini at Dec 34 135.

Jan

40.50 Took a party at the gr. see cor made  
 a mound of earth from a pit 4th C.

50.50 Took a party at the Cor to Dec 26, 27, 34 135  
 Made a mound of earth pit 4th C.

189.00 Work on the Vini at Dec 26 135

Jan

80.08 Intended at Vini 13. M. at Dec cor.

Work on the Vini at Dec 26 135

Jan

40.14 Took a party at the gr. see cor made a  
 mound of earth from a pit 4th C.

50.08 Took a party at the Cor to Dec 26, 27, 34 135.

Work on the Vini at Dec 26 127

Jan

29.50 Took a party 3 M. med. to B. M. &

40.00 Took a party at the gr. see cor made  
 a mound of earth from pit 4th C.

20.00 Took a party at the Cor to Dec 22, 23, 26 127  
 Made a mound from a pit 4th C.

189456 Random on the Vini Vol Dec 23/26  
189457 To a stream 3/4 the mile at 2 runs at 1.  
76.00 Under a bottom  
79.91 Entered by the Vini at the sea cor.

14th Nov Connected on the Vini Vol Dec 23/26  
39.951 Set a post at the 9th Dec cor 1 made a mound of earth from a post 4th 6.  
79.91 Set the posts at the cor Dec 22, 23, 26 & 27.

North On the Vini Vol Dec 22/23.  
1000 Set a post at the 9th Dec cor 1 made a mound of earth from a post 4th 8.  
11.00 Under a bottom 15 runs at 17.  
75.00 To a road 1/2 way at 6.  
77.25 To a stream 8/10 the mile at 2 runs at 14.  
80.00 Set a post at the Cor to Dec 14, 15, 22 & 23. Made a mound of earth post 4th 5.

189458 Random on the Vini Vol Dec 14/23  
8.00 To a road 1/2 way at 16.  
79.89 Entered by the Vini at the sea cor.  
14th Nov Connected on the Vini Vol Dec 14/23  
39.944 Set a post at the 9th Dec cor 1 made a mound of earth from a post 4th 6.  
79.89 Set the posts at the Cor to Dec 14, 15, 22 & 23.

North On the Vini Vol Dec 14/15.

Ownership of 800 Range No 4 U.S. P.M. Jan  
 1895

- 32.00 Enter a mark in the M.  
 40.00 Put a post at the grade cor made a  
 mound of earth from a post 4th E.  
 71.50 Leave the mark in the M.  
 81.50 Put a post at the Cor to Secs 10, 11, 14 & 15  
 Made a mound of earth Post 4th S.

189456 Ransom on the Line bet Secs 11 & 14

79.90 Entrench in the Line 21 lbs N of Sec cor.

Put Corners on the Line bet Secs 11 & 14

- 39.95 Put a post at the grade cor made a  
 mound of earth from a post 4th E  
 79.90 To the post at the Cor to Secs 10, 11, 14 & 15.

Post on the Line bet Secs 10 & 11

- 41.00 Put a post at the grade cor made  
 a mound of earth from a post 4th E.  
 81.00 Put a post at the Cor to Secs 10, 11, 14 & 15  
 Made a mound of earth Post 4th S.

189456 Ransom on the Line bet Secs 2 & 11

- 18.00 Enter a mark in the M.  
 29.10 Habespinion River 30 um S. M.  
 64.35 do do do do do do  
 81.20 Entrench in the Line 19 lbs N of Sec cor.

Put Corners on the Line bet Secs 2 & 11

7.90 Entrench Habespinion River Right bank

Dunlop in St. Vincent & the Grenadines

and Sub a meanda fash.

51.06 In Elm 11 mi in dia br at 3.0.197 Lh  
Near Right bank of Napoimoon River  
Sub a meanda fash. same S.

51.20 In Maple 10 mi in dia br at 1.6.13.2.13  
at Collinsona 12 mi in dia br 955.11.47.25  
In the pen. at the Cor. to Dec. 2.3.10.11.

North On the Lini Sub Dec 21.3.

1.00 To a stream 5 lbs side of 2000 ft.  
40.00 Det a fash at the grade cor made a  
mound of earth from a fash 4 lb. S.  
80.12 In the pen. at the Cor. to Dec. 2.3.24.35.

North On the Lini Sub Dec 34.135 & 81.1.24.1.3

19.45 In the pen. Right bank of Napoimoon River  
and Sub a meanda fash.  
at Dillon 15 mi in dia fash Cor.

North On the Vini Sub Dec 33.1.31.1.80.104

1.50 To a stream 10 lbs side of 2000 ft.  
40.00 Det a fash at the grade cor made a  
mound of earth from a fash 4 lb. S.  
80.00 Det a fash at the Cor. to Dec. 24.28.33.104  
made a mound of earth fash 4 lb. S.

189.516 Pen a on the Vini Sub Dec 29.134

38.70 To a stream 3 lbs side of 2000 ft.  
80.11 In the pen. at the Cor. to Dec. 24.28.33.104

Winnipeg 1880 1881 Run No 4 to 5 P.M. Sec  
 Chest

Winnipeg Connected on the Uni. bet Dec 27 1884  
 Jan

40.15 Got a grub at the 90 dec cor made a  
 mound of earth from a pit 4 th E.  
 80.11 To the grub at the cor to Dec 27. 28. 33 34.

Winnipeg Connected on the Uni bet Dec 27 1884  
 Jan

40.10 Got a grub at the 90 dec cor made  
 a mound of earth from a pit 4 th E.  
 80.11 Got a grub at the cor to Dec 27. 28. 29 30 31 32.  
 Made a mound of earth pit 4 th S.

Winnipeg Connected on the Uni bet Dec 27 1884  
 Jan

80.25 Introduce 1 lb Uni 18 lbs of Dec cor

Winnipeg Connected on the Uni bet Dec 27 1884  
 Jan

40.12 Got a grub at the 90 dec cor made a  
 mound of earth from a pit 4 th E.  
 80.25 To the grub at the 40 dec cor

Winnipeg Connected on the Uni bet Dec 27 1884  
 Jan

40.11 Got a grub at the 90 dec cor made a  
 mound of earth from a pit 4 th E.  
 80.11 To a Road is own M.  
 80.10 Got a grub at the Cor to Dec 15. 16. 21 22.

Winnipeg Connected on the Uni bet Dec 15 1882  
 Jan

55.10 Contn a hollow is M. M.  
 79.12 To a Union 5 lbs made is own M.

Journal of the South American Expedition to the ...

80.24 Entada ...  
 40.12 ...  
 81.24 ...

...  
 20.00 ...  
 40.00 ...  
 80.00 ...

189.506 ...  
 20.00 ...  
 38.00 ...  
 41.00 ...  
 57.50 ...  
 80.15 ...

...  
 40.142 ...  
 80.15 ...

...  
 17.00 ...  
 35.00 ...



Quarship No 80 At Range No 4 to 59<sup>th</sup> in Sec  
Ch 29

4000 Vot a post at the gr see cor 1 made a  
mound of earth from a pit 4 Ch 6.

4500 To a stream 10 lbs made is run at 60  
impassible marsh. off at West 7.00 Ch  
Nath 25.00 Ch. least 2000 to marsh.

8000 Corn to Sec. 2.4.9.10 in the marsh.

Cor Ami Bet Sec 3 & 10 No sun. is  
being all marsh 10000 marsh mining.

10000 On the Ami bet Sec 3 & 4.

Van

20.00 Open impassible marsh.

39.82 Intersect of Waterpincion River & det  
a mound of earth on Right Bank R.  
and made a mound a pit 4 Ch S.

Nath On the Ami bet Sec 3 & 4.

Van

40.00 Vot a post at the gr see cor 1 made a  
mound of earth from a pit 4 Ch 6

8000 Vot a post at the cor to Sec. 28.29.32.33  
Made a mound of earth from a pit 4 Ch 6

189.500 Random on the Ami bet Sec 28 & 33

Van

9000 Intersect of Ami 13 lbs No of see cor

West Corn chd on the Ami bet Sec 28 & 33

Van

4000 Vot a post at the gr see cor 1 made a  
mound of earth from a pit 4 Ch 6.

8000 To the post at the Cor to Sec 28.29.32.33.

Parishes in East Kensington at 5 PM Sun

North On the Line bet Dec 28/29

Van

4000 Vet a part at the grade cor made a mound of earth from a part 4th 6

8000 Vet a part at the Cor to Dec 20-21-28/29  
I made a mound of earth Feb 4th 5

189578 Random on the Line bet Dec 21/28

Van

46.00 To a Stuan 4th side is sun. D.

52.00 To a Stuan 3th side is sun. M.

79.84 Intersect N. Line 5th S of Dec cor.

West Concha on the Line bet Dec 21/28

Van.

39.92 Vet a part at the grade cor made a mound of earth from a part 4th 6

79.84 At the part at the Cor to Dec 21-21-28/29.

South On the Line bet Dec 20/21.

Van

1000 To a Road is Am 16.

4000 Vet a part at the grade cor made a mound of earth & part 4th 6.

8000 Vet a part at the Cor to Dec 16. 17. 20/21  
I made a mound of earth Feb 4th 3.

189458 Random on the Line bet Dec 16/21

Van

34.00 To a Stuan 5th side is sun. D.

79.97 Intersect N. Line 11th S of Dec cor.

West Concha on the Line bet Dec 16/21

Van

Range No 80 N Range No 46 S P M Dec  
Cush

39.72 Det a post at the gr sec cor made a mound of earth from a post 4th E.  
79.77 At the post at the Cor to Secs 16.17.20.21

North On the Vine bet Decs 16 & 17  
Van

40.00 Det a post at the gr sec cor made a mound of earth from a post 4th E.  
80.00 Det a post at the Cor to Secs 8.9.16.17 made a mound of earth from a post 4th E.

189.436 Pandora on the Vine bet Decs 9 & 16  
Van

37.07 Center a bottom on N mark.  
40.75 Near the mark of Dec 1. E.  
79.91 Intervals 18th N of the sec cor.

West Connection on the Vine bet Decs 9 & 16  
Van

39.93 Det a post at the gr sec cor made a mound of earth from a post 4th E.  
79.91 At the post at the Cor to Secs 8.9.16.17.

North On the Vine bet Decs 8 & 9  
Van

30.00 Center a bottom on N mark.  
40.00 Det a post at the gr sec cor made a mound of earth from a post 4th E.  
80.00 Det a post at the Cor to Secs 4.5.8.9 made a mound of earth from a post 4th E.

189.457 Pandora on the Vine bet Decs 4 & 9  
Van

73.04 A mark N N W.

19

James Hep to 8000 Range to 4 U.S. 2nd Sec  
Chick

8004 Lumber 9 St. of cor. (cor maccinella)

4000 On the Lim bet Dec 4 19  
Jan

4002 Put a post at the grace cor & made a  
mound of earth from a post 4 U.S.

8004 To the post at the Cor to Reg 4.5.819.

10156 On the Lim bet Dec 4 15  
Jan

4000 Put a post at the grace cor & made  
a mound of earth from post 4 U.S.

50.50 To a level not shown.

75.00 Lumber Lumber to Mr. M.

79.87 Lumber at 3 dy at the Cor to 200  
at 112 Oak 15 mi in dia by 973 & 47 2/3  
at 100 Oak 20 mi in dia by 855 1/2 90 1/3

10156 On the Lim bet Dec 321 33 1/2 Jan 31 1894.  
Jan

592 Lumber of 18 abspunicea Put a post for  
the mound cor -

at 112 Oak 14 mi in dia by 86 1/2 118 1/4  
at 112 Oak 14 mi in dia by 977 & 15 1/2

10156 On the Lim bet Dec 31 1892  
Jan

7.10 To a stream 3 1/2 mi in

4000 Put a post at the grace cor & made a  
mound of earth from a post 4 U.S.

15.00 To a Road to Mr. M.

8000 Put a post at the Cor to Dec 29.00.31 1/2  
Made a mound of earth for 10 U.S.

Quarries at 500 Range No 4 U.S. Pat. Survey  
Ch. 111

189.06 Land on the line bet Secs 29 & 30  
Van

500 To a Road is to the

24.50 To a Steam & the main the sum of

79.92 Entries of McCall & others of Sec cor.

West Connected on the line bet Secs 29 & 30  
Van

39.96 Set a post at the gr sec cor made a  
measure of earth from a post 4 U.S.

79.92 To the post at the cor to Secs 29, 30, 31 & 32.

189.35 Land on the line bet Secs 30 & 31  
Van

50.37 Entries of Range line at the Sec cor.

East Connected on the line bet Secs 30 & 31  
Van

40.37 Set a post at the gr sec cor made  
a measure of earth from a post 4 U.S.

80.37 To the post at the cor to Secs 29, 30, 31 & 32.

Work on the line bet Secs 29 & 30.

Van

38.12 To a stake 100 lbs made in run N.S.N

40.00 Set a post at the gr sec cor made a

McCall 20 m in dia by Met W 170 lb  
of Hickory 12 m in dia by G. 224 lb

60.00 Enter a similar id by M.C.

66.55 To a Hickory 12 m in dia

80.00 Set a post at the cor to Secs 19, 20 & 30.

McCall 20 m in dia by G 59° & 45 lb

McCall 14 m in dia by V 34° N 25 lb

21

Wednesday the 20th of Range to 5 1/2 PM

189.502 Stand on on the Vini Feb 20 189

25.00 To a creek 15 str made clean

30.06 Entances at the Vini at the sec cor

Weds Connected on the Vini Feb 20 189

40.03 Put a post at the gr sec cor made a mound of earth from a post 4th E

57.07 To a creek 10 mi in dia.

80.16 To a post at the cor to Dec 19-20-29 1890.

189.557 Stand on on the Vini Feb 19 189

6.30 To a creek 15 str made clean

30.31 Entances Range Vini at sec cor

Weds Connected on the Vini Feb 19 189

40.31 Put a post at the gr sec cor made a mound of earth from a post 4th E

80.31 To a post at the cor to Dec 19-20-29 1890.

Thurs On the Vini Feb 19 189

20.08 To a creek 14 mi in dia.

21.35 To a creek 20 str made clean

40.00 Put a post at the gr sec cor made a mound of earth from a post 4th E  
S B Oak 12 mi in dia N 28 1/2 E 148 1/2  
S B Oak 10 mi in dia S 72 W 135 1/2

47.55 To a creek 20 mi in dia.

49.20 To a creek 3 str made clean

67.56 To a creek 18 mi in dia.

71.00 To a creek 20 str made clean

Membership No 50 of Range No 4 to 5<sup>th</sup> Dec  
Ch. 18<sup>th</sup>

50.00 Set a job at the cor to Dec 17, 18, 19, 20  
at Hill all 21 mi in dia by N 25° W 51 lb  
at Wind 18 mi in dia by E 27° W 57 lb

1895-6 Pandam on the Vine lot Dec 17, 20  
Van

100 Stephens Womers ploughed ground.  
5.00 Clean a ploughed ground.  
10.00 Capital a person to Mr M.  
79.91 Interest on M. D. 34 lbs of Dec cor.

W. H. H. Connected on the Vine lot Dec 17, 20  
Van

39.95 Set a job at the gr Dec cor made a  
ground of land from a job 4 lb E.  
79.91 At the job at the cor to Dec 17, 18, 19, 20.

1894-5 Pandam on the Vine lot Dec 18, 19  
Van

1.10 To a Clerk 18 lbs made to Mr M.  
18.00 Under Norris Place 8 Gaffords Farm N.W.  
25.00 Clean the field to Mr M.  
39.00 Norris 1 lb 1 lb by 24 lbs.  
60.50 To a gear 20 lbs made to 1 lb 1 lb.  
80.18 Interest on Pandam 34 lbs of Dec cor.

W. H. H. Connected on the Vine lot Dec 18, 19  
Van

40.18 Set a job at the gr Dec cor made a  
ground from 8 mi in dia by S 20° E 4 lb  
at Hill 4 mi in dia by N 52° W 16 lb  
45.18 at a job on the Vine lot Dec 18, 19, 20  
50.18 At the job at the cor to Dec 17, 18, 19, 20.

Journal of the Survey of the River ...

189:5 On the River Dec 17 11 87  
 4.69 Entered ...  
 14.80 To a creek ...  
 25.00 Near the ...  
 40.00 Put a post at the ...  
 43.00 To a creek ...  
 80.00 Put a post at the ...  
 Made a mound of earth ...

189:6 Random on the River Dec 8 11  
 22.30 To a creek ...  
 80.12 Entered ...

189:7 Connected on the River Dec 8 11  
 40.16 Put a post at the ...  
 80.12 To the post at the ...

189:8 Random on the River Dec 7 11  
 80.35 Entered ...

189:9 Connected on the River Dec 7 11  
 40.35 Put a post at the ...  
 80.35 To the post at the ...

189:10 On the River Dec 7 11



Demerit in 80 of Rump No 4 E. 5<sup>th</sup> P. m. d. c.  
Chubb

35.10 Enter a mark in W. E. M.  
 41.50 Set a post at the gr. dec. cor. made  
 a mound of earth from a post 4th E.  
 50.50 Set a post at the cor. to Dec. 5. 6. 7. 8.  
 made a mound of earth post 4th S.

189/22 On a Random on the Lim. at Dec. 518.  
Pan

37.50 Set a mark 25th made in pan, N.E.  
 50.53 Enter on the Lim. 14 M. of Dec. cor.

189/23 On a Random on the Lim. at Dec. 528.  
Pan

40.11 Set a post at the gr. dec. cor. made a  
 mound of earth from a post 4th E.  
 50.25 Set the post at the cor. to Dec. 5. 6. 7. 8.

189/24 On a Random on the Lim. at Dec. 617.  
Pan

34.50 Enter a mark in W. S. E.  
 33.50 View the mark of W. S. E.  
 50.31 Enter on the Lim. 26th of Dec. cor.

189/25 On a Random on the Lim. at Dec. 617.  
Pan

41.31 Set a post at the gr. dec. cor. made a  
 mound of earth from a post 4th E.  
 50.31 Set the post at the cor. to Dec. 5. 6. 7. 8.

189/26 On the Lim. at Dec. 516.  
Pan

40.00 Set a post at the gr. dec. cor. made  
 a mound of earth post 4th E.  
 46.50 Set a mark 5th made in pan, E. M.

Winnipeg to St. James 4.6.5 - P.M. Linn

- 66.25 Conta Umba 15 mi in dia
- 68.36 To a N Oak 12 mi in dia
- 90.07 Entrance of Redy at the Cor to Sea 5.6.12
- MP Oak 12 mi in dia by No 6106
- MP Oak 16 mi in dia by No 5077

North on the River at Sea 5.12.12 to 5.1.12 P.M.

- 31.16 Entrance of Wabipon River at the Meander Point on Right bank
- MP Column 12 mi in dia by No 6 59715

Meanders of the Right bank of the Wabipon River in Loc. 80181  
 No 40 -  
 Beginning at the Cor on East bank  
 then up stream.

Cur	Dist	In Dec 12
A46.77	7.00	
A26.77	5.51	To Fork in River at Sea 1.12.

In Dec 1.

A34.77	8.00	
A22.77	10.00	
A18.77	6.50	
West	3.00	
A17.77	9.50	To a House
A27.77	5.00	
A87.77	10.57	
A46.77	4.50	
A22.77	7.50	
A73.77	3.00	
A6.77	3.00	
A4.77	6.00	
A55.77	3.50	

Membership of 800 Kings No 4 & 5 Pa. Co.

Year	Sub.	
1804	3.00	
1374	5.00	
1414	7.50	
116	10.50	
1404	3.00	
1644	8.50	
1744	6.50	
1604	3.16	In the Vine at Dec 1 & 2.
<hr/>		
In Dec 2.		
1414	3.00	
1244	8.00	
1444	6.00	
1414	5.00	
1544	3.00	
1504	10.00	At 3 chs foot of Island.
1604	2.02	At the point in Vine at Dec 2 & 11
<hr/>		
In Dec 11.		
1184	10.30	At 3 chs Head of Island
1354	10.00	
1384	23.50	
1504	9.00	
1512	21.00	
1354	7.00	
1334	8.00	
164	6.50	
1374	6.00	
1474	9.50	
1544	7.00	
1674	4.50	
1384	3.33	At the point in Vine at Dec 2 & 11.
<hr/>		
In Dec 2		
134	4.50	

Winnipeg on Sat 11/20/46 5:20 PM  
Town List

112-N	4.50
136-N	7.00
140-N	20.00
125-E	10.00
115-E	25.00
Arch	10.00
114-N	7.00

On Sat Sunday

In Dec 25 & 26 1946

112-E	6.50
147-E	10.00
118-E	3.00
159-N	6.00
995-N	7.50
170-N	6.50

On the Sun Dec 24/35

In Dec 34.

149-N	5.75
174-N	4.00
910-E	8.50
933-N	6.00
992-N	7.00
167-N	3.50
143-N	7.50
123-N	5.00
17-N	7.00
960-N	4.00
922-N	5.00
944-N	5.00
915-N	4.50
152-N	10.00
975-N	20.00
966-N	4.00
911-N	7.00
931-E	9.50

On the Sun Sunday

Membership No 80 of Range No 4 to 5 PM Dec

Y206	3.00
Y187	6.00
Y392	13.00
Y416	18.50
Y561	4.97

In Dec 3 180 R4.

To the front of Am at Dec 3 14.

Y717	3.17
Y817	4.00
Y307	6.00
Y677	6.50
Y166	9.00
Yack	3.57
Y807	5.00
Y557	3.00
Y897	7.50
Y577	7.50
Y507	10.00
Y377	27.50
Y487	5.00
Y817	5.00

In Dec 4.

To North Down & up.

Y1927	9.20
Y617	7.50
Y827	6.00
Y447	10.25

In Dec 33 181 R.

To the front of Am at Dec 33 133

Y397	1.70
Y227	5.00

In Dec 32.

To the North Down & up.

Y327	3.00
------	------

In Dec 5 180 R.

Dunstable, Bedfordshire, England, 4th 5th 6th Dec 1880

942-11	2.00	
947-11	9.00	to fare
961-11	8.50	
985-11	5.00	
1061-11	5.00	
1038-11	10.50	
1068-11	17.70	at 13 ch. each each and per S. and to the North Boundary.

In Dec 22 & 21st.

1059-11	5.00	
1044-11	5.00	
1055-11	10.50	
1048-11	4.50	
1022-11	6.50	
1046	8.50	
1031-6	10.00	
1045-11	3.50	
988-11	3.50	

906-11 5.62 To the North (at Dec 31 1880).

In Dec 31.

914-11	6.00	
937-11	6.00	
981-11	7.50	
1062-11	6.50	
1089-11	11.50	11 1/2
986-11	5.30	
954-11	5.50	
1047-11	13.00	
932-11	6.65	To the North Boundary.

In Dec 6 & 7 80 ch.

912-11	13.50	
953-11	12.00	

Damship No 80 Range No 46 5 P in La

Cow July


911-11	1.50
941-6	3.50
936-11	6.50
958-11	5.00
154-11	5.00
128-11	1.00
130-11	9.00
970-11	8.00
918-11	7.00
962-11	3.50
107-11	2.00

Delia Range Sim on Mark Lida

I Certify that the foregoing is a correct copy of the field notes of Damship No 80 and that part of Damship No 81 in of Range No 46 of 5 P in Corva lying South of the Wapuzimca River as recorded on file in this Office.

Wagon General Office  
 Sitka Corva 1856


See Genl.









375 41 415





*[Faint, illegible handwriting throughout the page, possibly bleed-through from the reverse side.]*



✓

✓