Tier 79 • Range 05
Section 04

Princeton Township

County Boundary		Railroad	
Incorporated Areas		Major Rivers	
Subdivision Boundary	940860018	Parcel PIN	
Parcel Boundary	16	Lot Number	
Block Boundary	912	Address Number	
Lot Lines	Addition	Subdivision Name	
Parcel Point	940850019	Parcel Point PIN	
Right of Way	2	Block Number	
Section Line	40	Right of Way Dimension	
Quarter	175.00	Parcel Dimension	
Quarter Quarter	107.65	Lot Dimension	

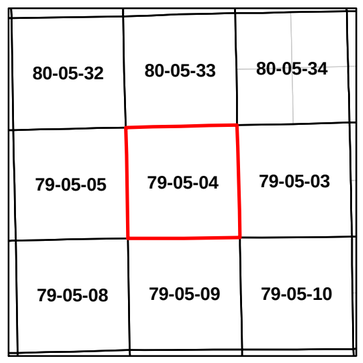

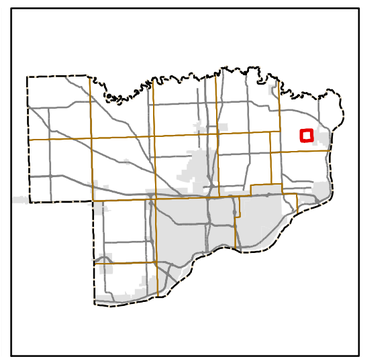

Scott County Iowa

These maps are for illustration purposes only and may not be suitable for specific decision making. Scott County provides these maps for your personal use "as is". These plat maps are not to be misconstrued as a survey or to be used as a survey, used for property boundary description, conveyance, or determination of legal title. Any use as such is strictly prohibited. If survey or deed information is needed, please see the Scott County Recorder and/or Auditor's Offices.

This information is prepared as an ongoing commitment to the public to provide quality and up-to-date information. While the Scott County GIS staff believes the data to be current and accurate, Scott County assumes no liability for any incorrect or incomplete information or data. The user of this information and data assumes all risk associated with such use.

1 inch = 400 feet

400 200 0 400 800

Feet
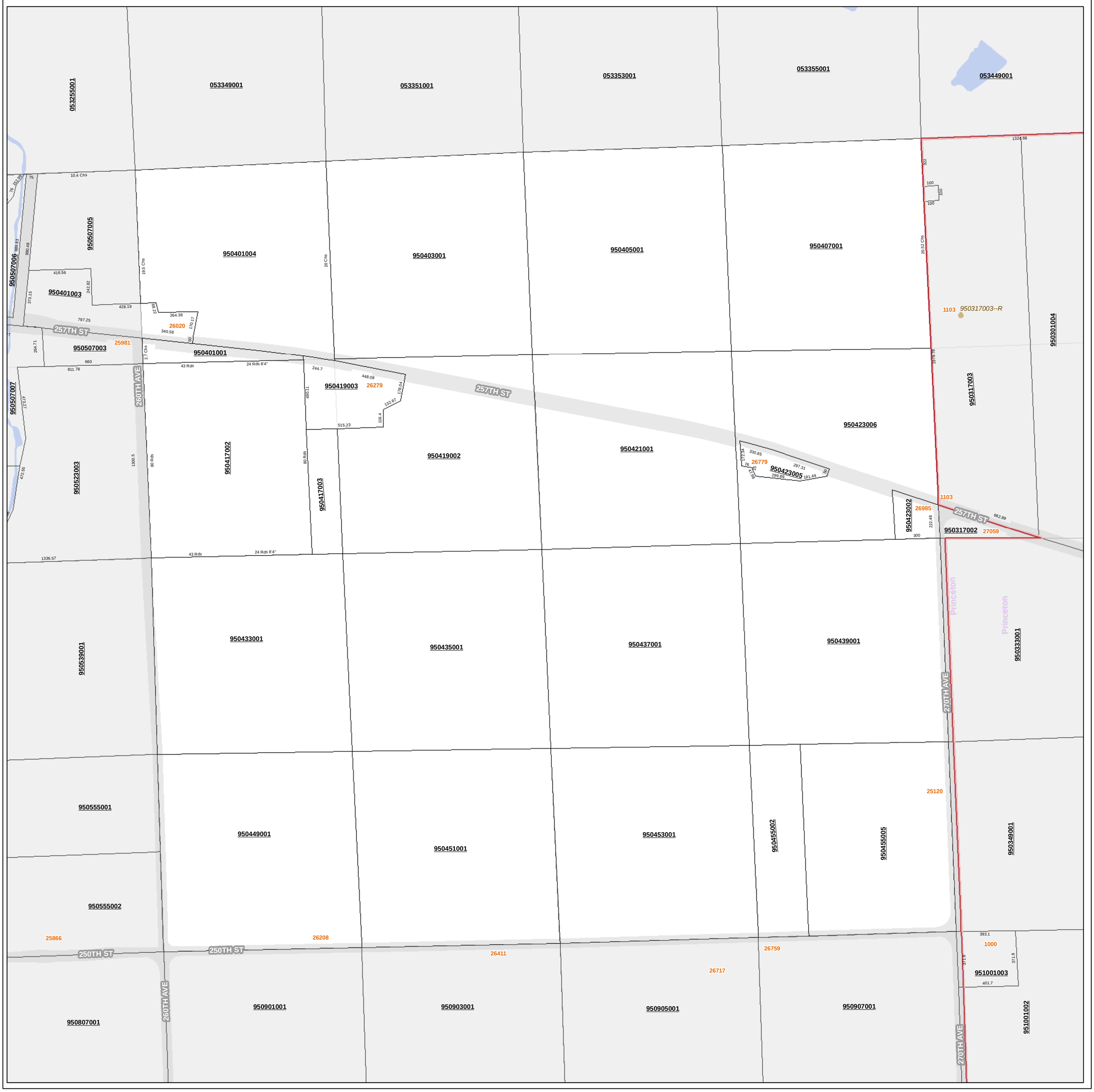
Map information valid as of **January 2012**