

SECTION
36

Township 80-North; Range 1

EAST OF THE FIFTH PRINCIPAL MERIDIAN

SCOTT COUNTY, IOWA
LIBERTY TOWNSHIP

SCALE IN CHAINS

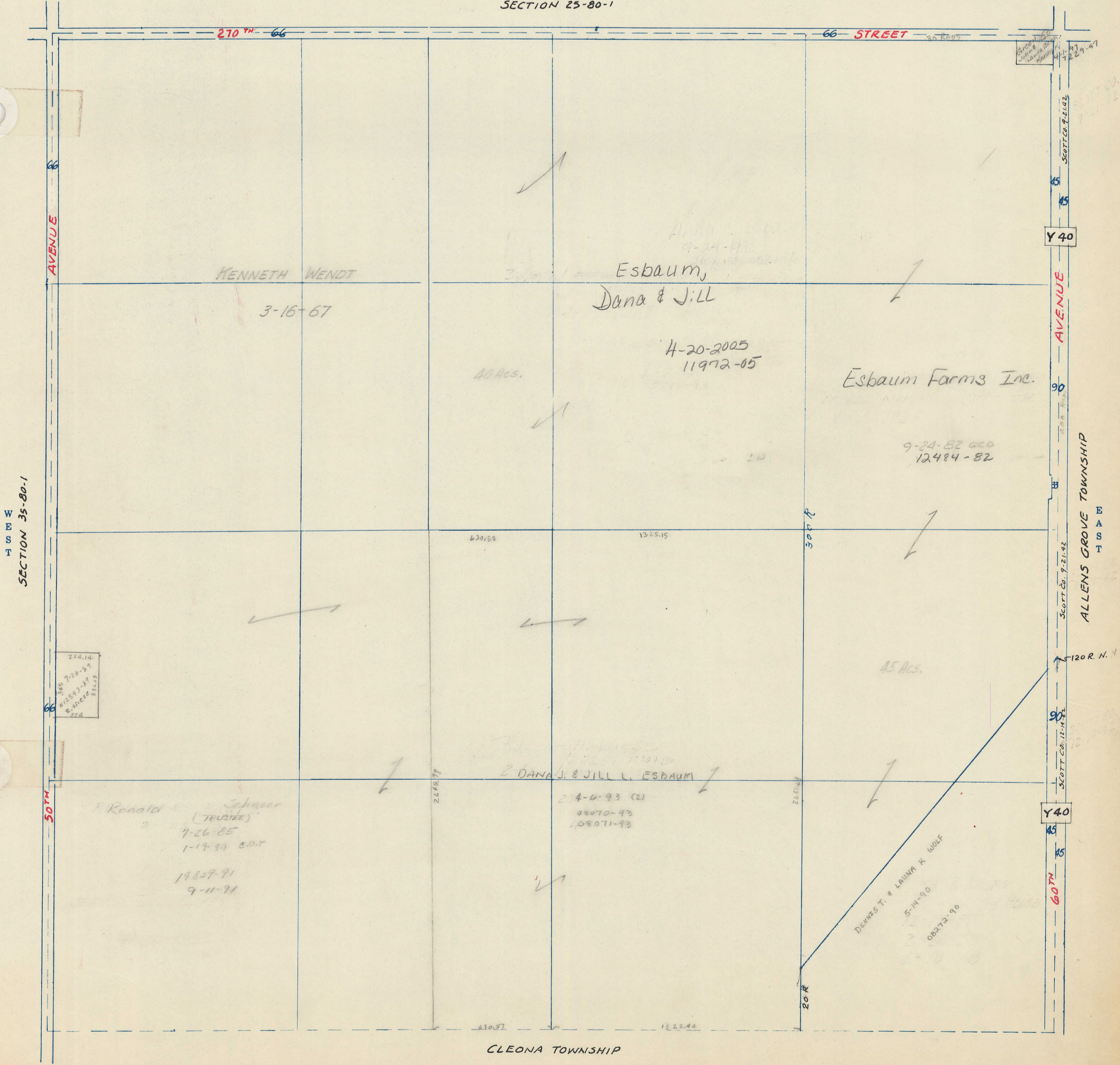


SCALE IN FEET



NORTH
SECTION 25-80-1

Transfer Page 765-321



CLEONA TOWNSHIP
SOUTH

ALLENS GROVE TOWNSHIP
EAST

WEST
SECTION 35-80-1

Y40

Y40

60TH

45

45

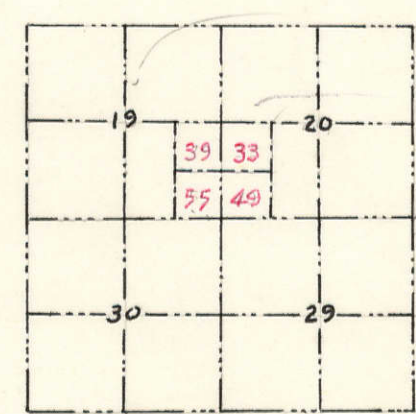
60TH

45

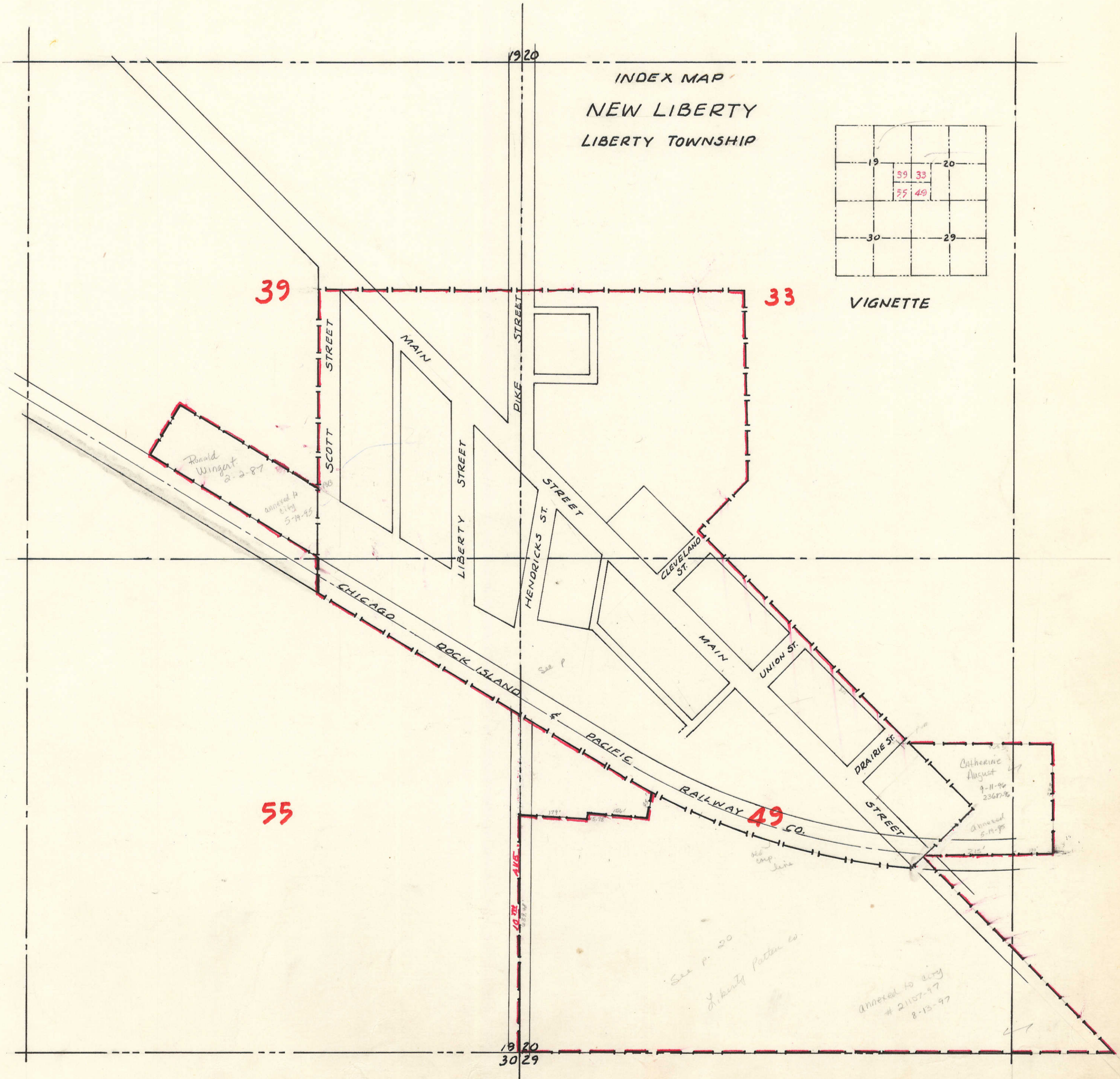
45

45

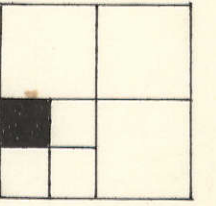
INDEX MAP
NEW LIBERTY
LIBERTY TOWNSHIP



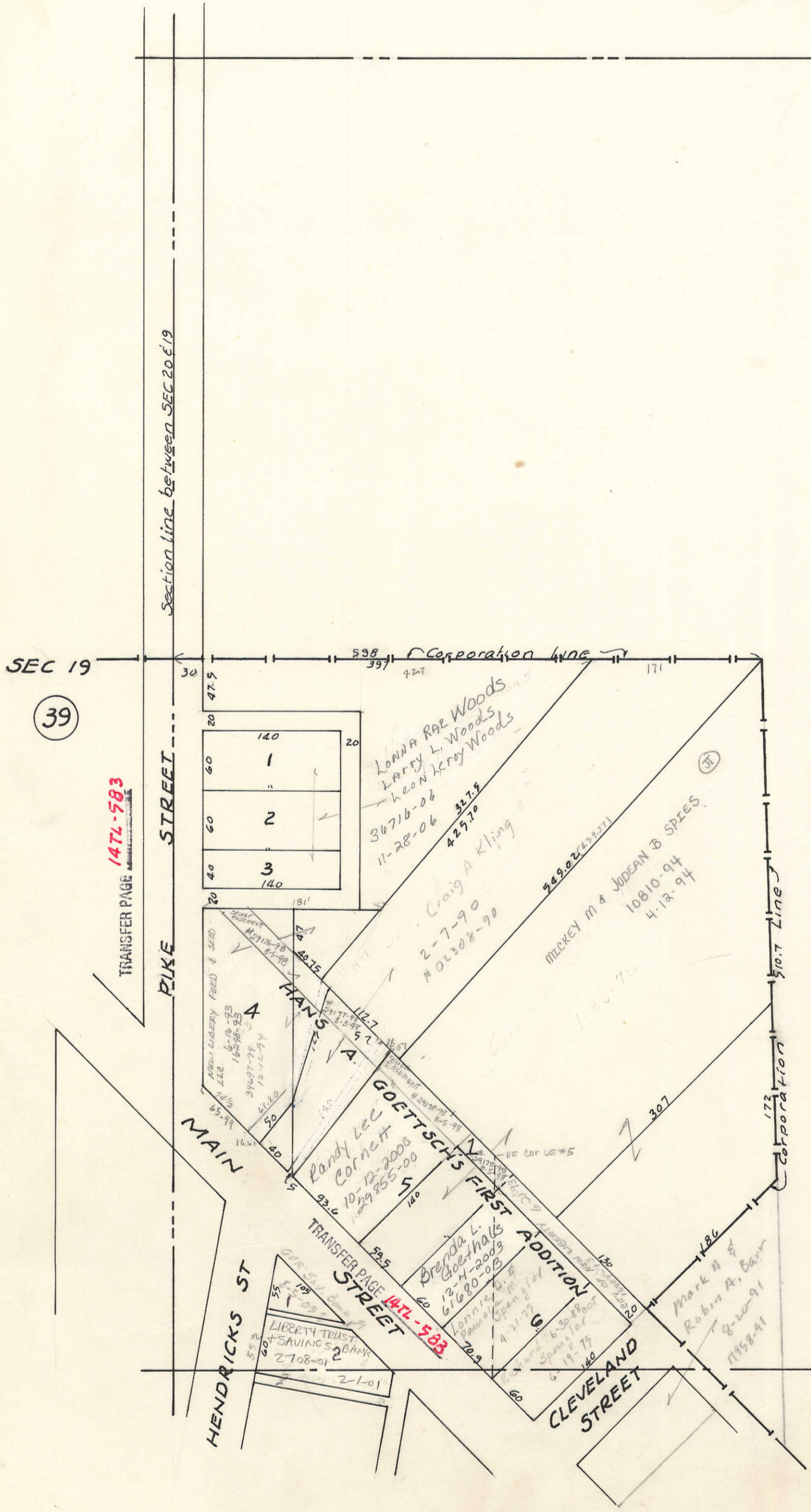
VIGNETTE



N. line SW 1/4 SEC 20-80-1

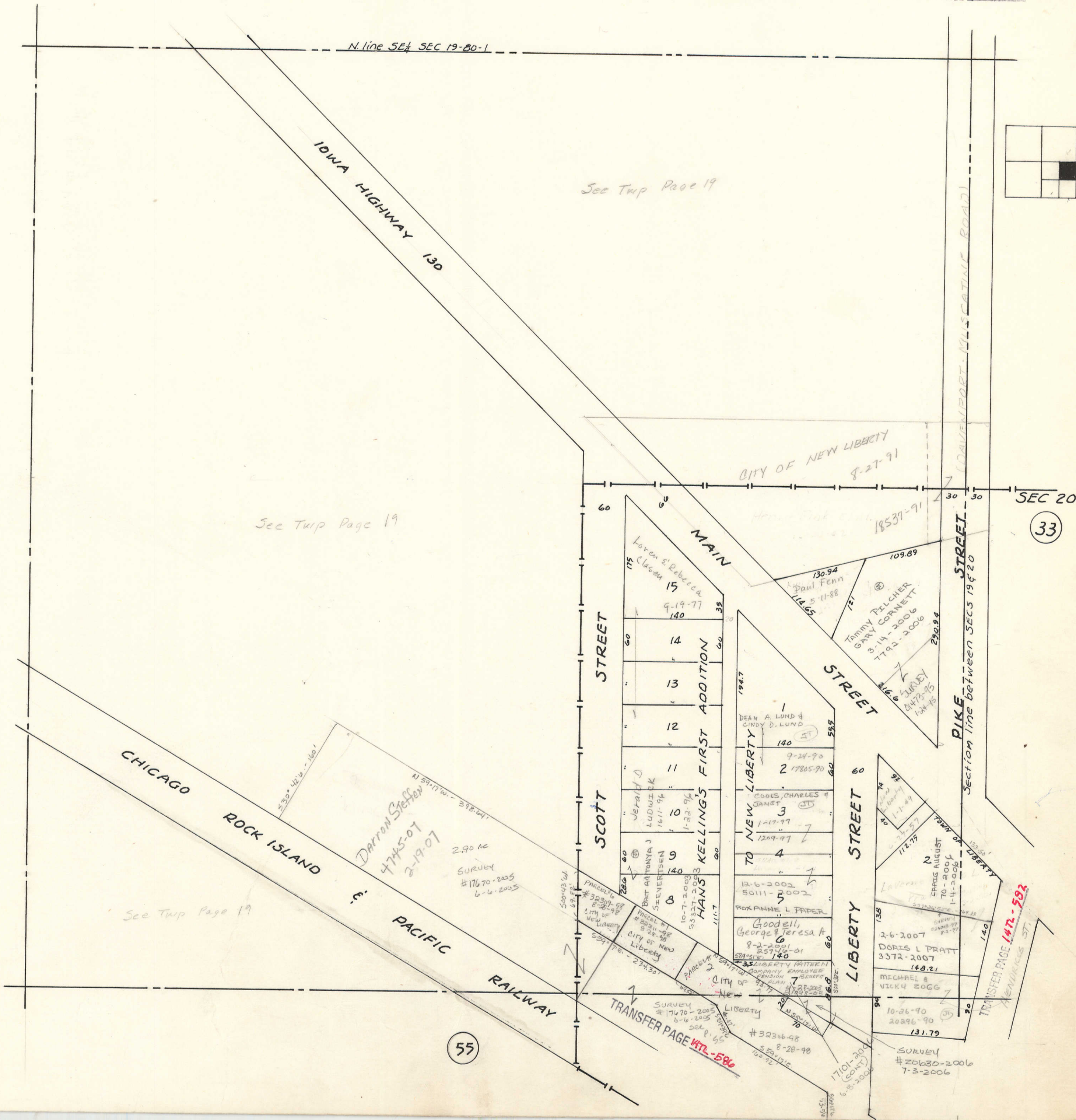


See Twp Page 20



49

LIBERTY TOWNSHIP PG 19



N. line SE 1/4 SEC 19-80-1

See Twp Page 19

See Twp Page 19

CHICAGO

ROCK ISLAND

PACIFIC

RAILWAY

CITY OF NEW LIBERTY

MAIN

STREET

SCOTT

STREET

LIBERTY

PIKE

STREET

SEC 20

33

See Twp Page 19

55

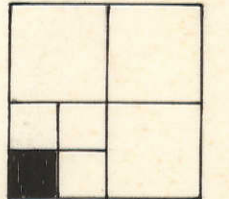
TRANSFER PAGE 147-586

TRANSFER PAGE 147-592

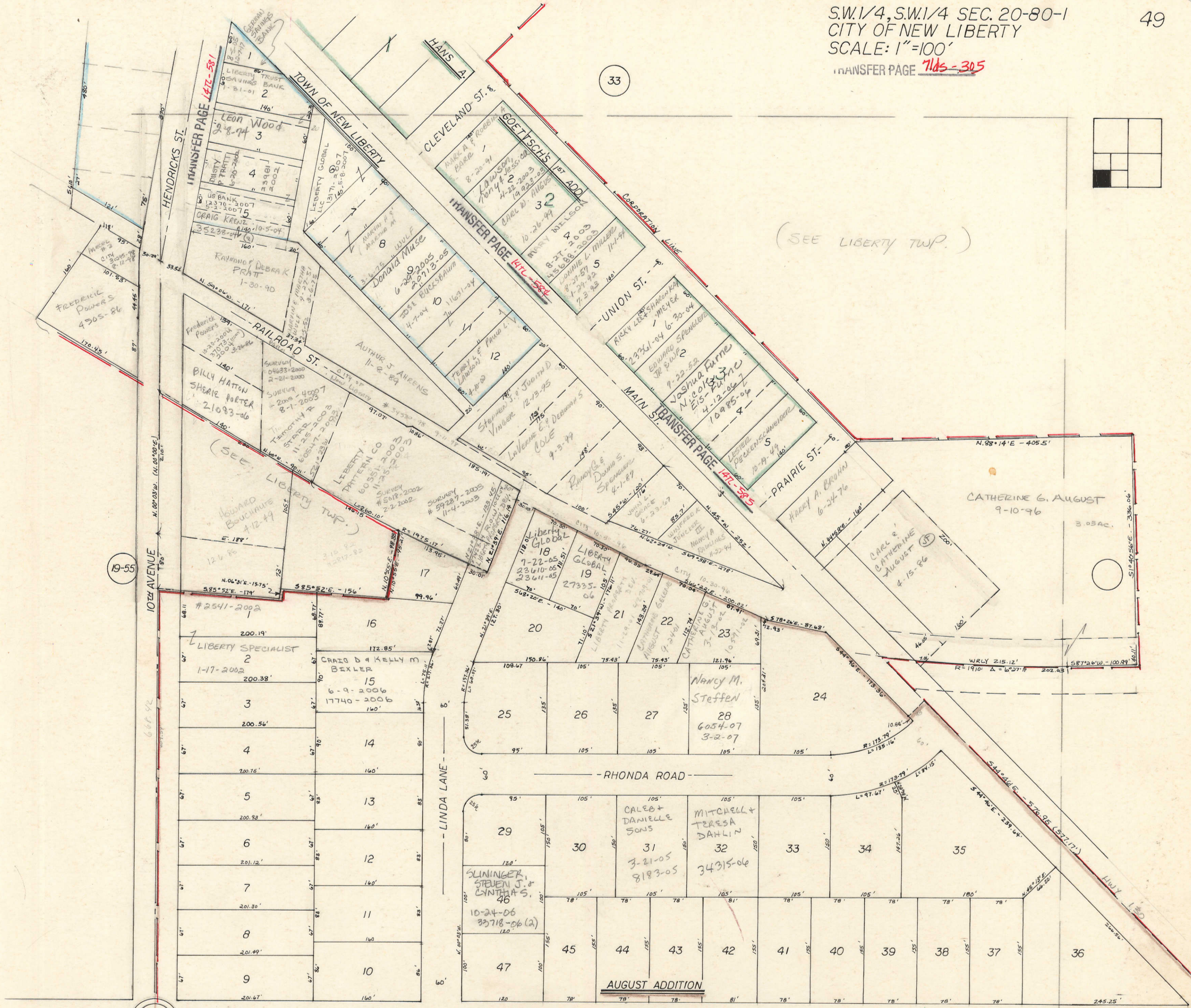
Section line between SECS 19 & 20

Section line between SECS 19 & 20

33



(SEE LIBERTY TWP.)



19-55

19 20
30 29

ANNEXED TO
CITY
2107-97
8-13-97

BLANKS
TO:
LIBERTY PATERN CO., INC.
Liberty Property Dev. LLC

29

LIBERTY TOWNSHIP SEC. 29

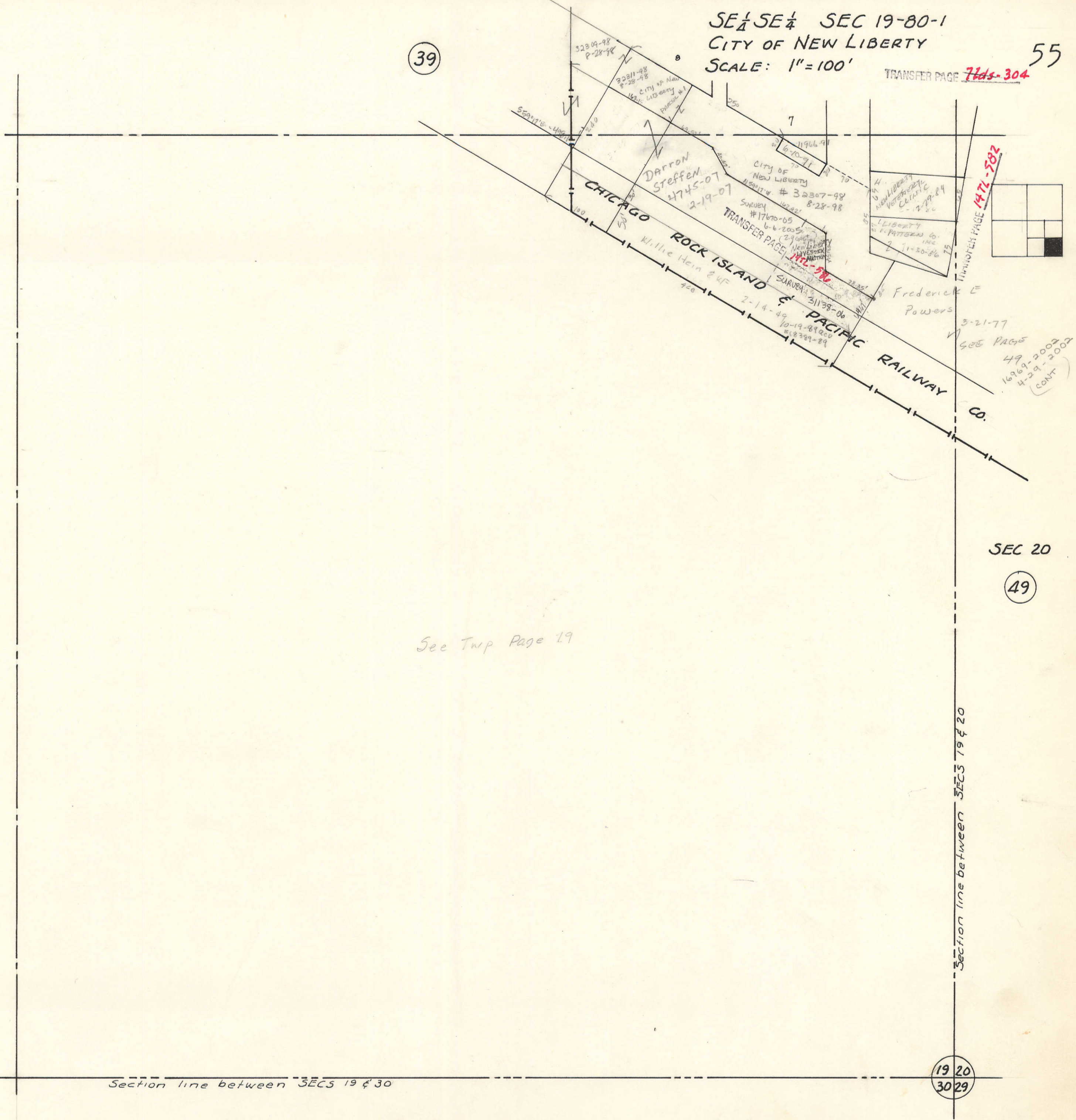
TRANSFER PAGE 25-2438

SE 1/4 SE 1/4 SEC 19-80-1
CITY OF NEW LIBERTY
SCALE: 1"=100'

55

TRANSFER PAGE 745-304

39



LIBERTY TOWNSHIP PG 19

See Twp Page 19

SEC 20

49

Section line between SEC 19 & 20

Section line between SEC 19 & 30

19 20
30 29

LIBERTY TOWNSHIP PG 30