




Bi-State Region Aerial Mapping Project Spring 2019

Scott County, IA
Bettendorf, IA - Davenport, IA

Attachment 11.2

Legend

-  Scott County Boundary
-  Existing Control Network
-  River

Participants

-  Bettendorf, IA - 23.97 sq mi / 297 tiles
-  Davenport, IA - 69.57 sq mi / 862 tiles
-  Scott County, IA - 406.04 sq mi / 5031 tiles

